

## Appendix 19 – Survey of Historic Gardens & Designed Landscapes - Sites Found in Cavan

Please refer to [www.buildingsofireland.ie](http://www.buildingsofireland.ie)

Ann's Fort	Annagh House	<b>A</b> Annaghlee House	Ardue House	Arley Cottage
Arvagh Glebe House	Ashfield Glebe	Ashfield Lodge	Ashgrove	Aubawn
		<b>B</b>		
Bailieborough Castle	Ballyconnell Castle	Ballyhaise House	Ballyhugh House	Bawnboy House
Bellamont House	Bellville	Berrymount House	Bilberry Hill	Bingfield
Bob's Grove	Bracklagh	Brackley Lodge	Brookhill Rectory	Bruce Hall
		<b>C</b>		
Cabra Castle	Cabra Cottage	Cabragh House	Carn Cottage	Carn House
Carrickreeny Glebe House	Carrig Hill	Castle Cosby	Castle Hamilton	Castle Saunderson
Clonervy	Cloverhill	Cootehill Rectory	Cornaglea House	Cornahilt Lodge
Cornakill House	Cornashesk	Corr House	Corraneary Lodge	Corrinshigo House
Cortober	Corville	Cottage	Cottage	Cranaghan House
Croaghan House	Crover	Cuilcagh House	Cullies House	
		<b>D</b>		
Danesfort	Devon Cottage	Drumcarban	Drumeltan House	Drumgoon House
Drumhart House	Drumheel	Drumkeen House	Drumlarney	Drumroragh Lodge
		<b>E</b>		
Eighter	Eighter House	Erne Hill		
		<b>F</b>		
Farnham House	Fort Frederick	Fort George Glebe House	Fort Henry	Fort Lodge
Fort William	Fortland	Foxfield		
		<b>G</b>		
Gartinadress House	Gartnanoul Cottage	Glan Lodge	Glebe House	Glebe House / Larchfield Glebe
Glebe House, annagh	Glebe House, Bailieborough	Glebe House, Castlerahan	Glebe House, Denn	Glebe House, Killinkere
Glebe House, Knockbride	Glebe House, Mullagh	Glebe House, Templeport	Glebe, Drumlane	Glenville House
Greenville				
		<b>H</b>		
Heath Lodge	Holyvale House			
		<b>K</b>		
Kildallan Glebe House	Kill House	Killicar House	Killykeen Cottage	Kilmacnoran
Kilmore Palace	Kilnacrott Cottage	Kilnahard House		
		<b>L</b>		
Lahard	Lake View	Lakefield	Lakeview, Ballymachugh	Lakeview, Mullagh
Lakeview, Scrabby	Lakeville	Lanesborough Lodge	Laurel Lodge	Leggykelly Cottage
Lislin House	Lismore Castle	Lisnagowan House	Lisnamandra	Lissanover
Loughan House				
		<b>M</b>		
Mackan	Millmount	Mount Prospect	Mountpallas	Moynehall House
Mullagh Cottage				
		<b>N</b>		
Nahillagh House	New Grove	Nixon Lodge	Northlands	
		<b>O</b>		
Oakhill	Orange Field			
		<b>P</b>		
Palmira House	Parsonage	Portaliff House	Portlongfield	Prospect Cottage
Prospect House				
		<b>R</b>		
Rahardrum	Rakenny House	Ramulligan	Redhill	Retreat
Rock House	Rockfield	Rockville	Roebuck	

Shinan House	Stradone House	<b>S</b> Summerville	Swellan Lodge	
Tara Cottage	The Cottage	<b>T</b> The Hill	Tircahan Lodge	Tully House
Tullyvin House	Ture Lodge			
Vicars Hill		<b>V</b>		
Wood Lodge	Woodlawn	<b>W</b>		

Name of Site & Reference	Address	Barony / Municipal Borough	Townland	Location on Ordnance Survey 1:50,000	Apparent visibility on current OS and general notes	Comments Displayed below are the results of a desk-based assessment of the site's condition and survival. Users should note that this preliminary assessment, being based on digital aerial photography, may be inaccurate. A field survey will be required to confirm the site's true level of survival and heritage importance.			
						Site Status:	Initial Overview	Architectural Features & Movement within the site	Landscape Features
<b>Ann's Fort</b> CV-28-H-659105	Unknown	Tullygarvey	Lisnagoon	Sheet No : 28 Grid Letter : H Grid Reference : 659105	Building indicated, not named	Main features substantially present - peripheral features unrecognisable	Site Footprint Visible – yes Boundary defined - yes Feature Richness Index – 5	Principal Building – yes	Woodlands – yes Woodland Footprint Changed – yes much of woodland no longer present Parkland – yes  Formal Garden – yes a small area of mature planting is visible near the principal building  Natural and Naturalistic Water Features – yes, river borders the site
<b>Annagh House</b> CV-27-H-394129	Unknown	Lower Loughtee	Annagh	Sheet No : 27 Grid Letter : H Grid Reference : 394129	Buildings indicated, area labelled Annagh	Main features unrecognisable - peripheral features visible	Site Footprint Visible – yes Boundary defined - yes Feature Richness Index – 5	Principal Building – yes	Woodlands – yes Parkland – yes  Formal Garden – yes a small area of mature planting is visible near the principal building  Natural and Naturalistic

									Water Features – yes, site bordered by Annagh Lough
<b>Annaghlee House</b> CV-27-H-585126	Unknown	Tullygarvey	Annaghlee House	Sheet No : 27 Grid Letter : H Grid Reference : 585126	Building indicated, area labelled Annaghlee	Virtually no recognisable features	Site Footprint Visible – yes Boundary defined – yes Significant development - yes Feature Richness Index – 2 Farm buildings around the site of the principal building and a few residential properties along the road to the east of the principal building.	Principal Building – no, new building to the north of the site of the principal building	Woodland Footprint Changed – yes woodlands no longer present Parkland – yes Natural and Naturalistic Water Features – yes, river borders the site
<b>Ardue House</b> CV-27-H-306174	Unknown	Lower Loughtee	Ardue	Sheet No : 27 Grid Letter : H Grid Reference : 306174	Nothing indicated, area labelled Ardue.	Virtually no recognisable features	Site Footprint Visible – yes Boundary defined – yes Feature Richness Index – 3		Parkland – yes Natural and Naturalistic Water Features – yes, site borders Tomkinroad Lough Other features - yes
<b>Arley Cottage</b> CV-34-N-457865	Unknown	Clanmahon	Fortland	Sheet No : 34 Grid Letter : N Grid Reference :	Buildings and woodland indicated not named.	Main features unrecognisable - peripheral features visible	Site Footprint Visible – yes Boundary defined – yes Significant	Principal Building – yes	Woodlands – yes Parkland – yes, degraded, now mainly arable Formal Garden – yes a small area of lawns and mature

				457865			Development - yes Feature Richness Index – 5 A few residential properties in the southern parkland area.		planting visible near the principal building. Natural and Naturalistic Water Features – yes, site runs along Lough Sheelin
<b>Arvagh Glebe House</b> CV-34-N-266982	Unknown		Ticosker Glebe	Sheet No : 34 Grid Letter : N Grid Reference : 266982		Main features substantially present - peripheral features unrecognisable	Site Footprint Visible – yes Boundary defined – yes Feature Richness Index – 3	Principal Building – yes	Woodlands – yes Parkland – yes
<b>Ashfield Glebe</b> CV-27-H-571153	Unknown	Tullygarvey	Carrickalwy	Sheet No : 27 Grid Letter : H Grid Reference : 571153	Building and woodland indicated, not named	Main features unrecognisable - peripheral features visible	Site Footprint Visible – yes Boundary defined – yes Feature Richness Index – 4	Principal Building – yes	Woodlands – yes Parkland – yes Formal Garden – yes, mature planting visible near the principal building
<b>Ashfield Lodge</b> CV-27-H-574136	Unknown	Tullygarvey	Drumloaghan	Sheet No : 27 Grid Letter : H Grid Reference : 574136	Buildings and woodland indicated, not named	Main features unrecognisable - peripheral features visible	Site Footprint Visible – yes Boundary defined – yes Feature Richness Index – 5	Principal Building – yes Woodland Drives or Walks - yes	Woodlands – yes Woodland Footprint Changed – yes, area increased by forestry planting Parkland – yes Natural and Naturalistic Water Features – yes, river flows through the site
<b>Ashgrove</b>	Unknown	Lower	Ashgrove	Sheet No : 27	Building	Main features unrecognisable -	Site Footprint Visible – yes	Principal Building –	Woodland Footprint Changed – yes, woodlands no longer

CV-27-H-374143		Loughtee		Grid Letter : H Grid Reference : 374143	indicated not named, area to south named Ashgrove.	peripheral features visible	Boundary defined – yes Feature Richness Index – 3	yes Drive position has changed - yes	present Parkland – yes, partly degraded to include arable fields Natural and Naturalistic Water Features – yes, river borders the site
<b>Aubawn</b> CV-34-H-288085	Unknown	Lower Loughtee	Aghabane	Sheet No : 34 Grid Letter : H Grid Reference : 288085	Buildings indicated area named Aghabane.	Main features unrecognisable - peripheral features visible	Site Footprint Visible – yes Boundary defined – yes Feature Richness Index – 3	Just out buildings remain	Woodlands - yes Woodland Footprint Changed – yes, area increased Parkland – yes Natural and Naturalistic Water Features – yes, Aghabane Lough and Disery Lough borders the site
<b>Bailieborough Castle</b> CV-35-N-662983	1km NW of Bailieborough	Castlerahan	Crocknahattin	Sheet No : 35 Grid Letter : N Grid Reference : 662983	Woodland indicated, not named.	Virtually no recognisable features	Site Footprint Visible – yes Boundary defined – yes Feature Richness Index – 3 Site covered by forestry plantation	Woodland drives or avenues - yes	Woodlands - yes Woodland Footprint Changed – yes, most of site has been forestry planted Natural and Naturalistic Water Features – yes, site includes Castle Lough
<b>Ballyconnell Castle</b> /Ballyconnell House CV-27-H-	Ballyconnell	Bawnboy	Annagh	Sheet No : 27 Grid Letter : H Grid Reference :	Building indicated not named.	Main features substantially present - peripheral features unrecognisable	Site Footprint Visible – yes Boundary defined – yes Feature Richness Index – 5	Principal Building – yes Avenues – yes, remnants visible along	Woodlands - yes Parkland – yes Natural and Naturalistic Water Features – yes, river flows through the site and Annagh Lough borders the

275186				275186				central drive.	site
<b>Ballyhaise House</b> CV-27-H-448116	Unknown	Tularah	Drumcrow	Sheet No : 27 Grid Letter : H Grid Reference : 448116	Buildings and woodland indicated. Area now Ballyhaise Agricultural College.	Main features substantially present - peripheral features unrecognisable	Site Footprint Visible – yes  Boundary defined – yes Significant Development - yes  Feature Richness Index – 6  Farm buildings along the road which goes through the site and institutional buildings around the principal building.	Principal Building – yes	Woodlands - yes Woodland Footprint Changed – yes, area reduced  Parkland – yes Formal Garden – yes, layout and planting visible near the principal building  Kitchen/ Walled and Productive Gardens – yes, enclosure visible, partly in use  Natural and Naturalistic Water Features – yes, river flows through the site
<b>Ballyhugh House</b> CV-27-H-304145	Unknown		Ballyhugh	Sheet No : 27 Grid Letter : H Grid Reference : 304145		Main features unrecognisable - peripheral features visible	Site Footprint Visible – yes  Boundary defined – yes  Feature Richness Index – 2	Principal Building – yes	Parkland - yes
<b>Bawnboy House</b> CV-27-H-214196	Unknown	Bawnboy	Bawnboy	Sheet No : 27 Grid Letter : H Grid Reference :	Building indicated, area labelled Bawnboy	Main features unrecognisable - peripheral features visible	Site Footprint Visible – yes  Significant Development – yes  Feature Richness	Principal Building – yes	Woodlands - yes Woodland Footprint Changed – yes, area increased by forestry planting  Parkland – yes, area reduced by the inclusion of two sports fields

				214196			Index – 3 Residential property to the north east of the principal building		
<b>Bellamont House</b> CV-28-H-611158	Unknown	Tullygarvey	Bellamont Forest	Sheet No : 28 Grid Letter : H Grid Reference : 611158	Buildings indicated, area labelled Bellamont forest	Main features substantially present - peripheral features unrecognisable	Site Footprint Visible – yes Boundary Defined - yes Feature Richness Index – 5	Principal Building – yes Building of Indeterminate Purpose – yes Woodland Drives or Walks - yes	Woodlands - yes Woodland Footprint Changed – yes, area increased by forestry planting Parkland – yes, area reduced by forestry planting Natural and Naturalistic Water Features – yes, site includes Dromore Lough, Wood Lough and Coragh Lough
<b>Bellville</b> CV-34-N-385997	Unknown	Upper Loughtee	Bellville	Sheet No : 34 Grid Letter : N Grid Reference : 385997	Buildings indicated, area labelled Bellville.	Main features unrecognisable - peripheral features visible	Site Footprint Visible – yes Significant Development – yes Feature Richness Index – 3 Residential development along the road which goes through the site.	Principal Building – yes Garden Structures – yes, Tower visible which is labelled Flemings Folly on the 6” map	Parkland – yes, partly degraded to include arable fields
<b>Berrymount House</b> CV-27-H-	Unknown	Lower Loughtee	Berrymount	Sheet No : 27 Grid Letter : H	Buildings indicated, area labelled	Main features unrecognisable - peripheral features visible	Site Footprint Visible – yes Boundary Defined - yes	Principal Building – yes	Woodlands - yes Woodland Footprint Changed – yes, some areas of woodland no longer present new ones instead.



282142				Grid Reference : 282142	'Berrymount'.		Feature Richness Index – 4		Parkland – yes, partly degraded to include arable fields.  Formal Garden – yes, a small area of mature planting is visible near the principal building.
<b>Bilberry Hill</b> CV-27-H- 266133	Unknown	Lower Loughtee	Mullaghmore	Sheet No : 27 Grid Letter : H Grid Reference : 266133	Buildings indicated not named	Main features unrecognisable - peripheral features visible	Site Footprint Visible – yes  Significant Development – yes  Feature Richness Index – 3  A few residential properties along the road which passes through the parkland area.	Principal Building – yes	Woodlands - yes Woodland Footprint Changed – yes, area reduced  Parkland – yes, degraded, now mainly arable
<b>Bingfield</b> CV-34-H- 374016	Unknown	Upper Loughtee	Gortnashangan Lower or Bingfield	Sheet No : 34 Grid Letter : H Grid Reference : 374016	Buildings indicated, area labelled Gortnashangan Lower or Bingfield.	Main features unrecognisable - peripheral features visible	Site Footprint Visible – yes  Feature Richness Index – 5	Principal Building – yes  Gateways and Gatehouses – yes gateposts visible on main entrance	Woodlands – yes  Parkland – yes partly degraded to include arable fields  Formal Garden – yes a small area of mature planting is visible near the principal building
<b>Bob's Grove/</b>	Unknown	Clanmahon	Bobsgrove	Sheet No : 34	Buildings and	Main features substantially	Site Footprint Visible – yes	Principal Building –	Woodlands – yes

Furren Connell CV-34-N- 479825				Grid Letter : N Grid Reference : 479825	woodland indicated labelled Bobsgrove.	present - peripheral features unrecognisable	Boundary Defined - yes  Feature Richness Index – 4	yes  Building of Indeterminate Purpose – yes	Parkland – yes  Formal Garden – yes, lawns and mature planting visible
<b>Bracklagh</b> CV-34-N- 389827	Unknown	Clanmahon	Bracklagh	Sheet No : 34 Grid Letter : N Grid Reference : 389827	Building indicated, area labelled Bracklagh.	Main features unrecognisable - peripheral features visible	Site Footprint Visible – yes  Boundary Defined - yes  Feature Richness Index – 4	Principal Building – yes  Building of Indeterminate Purpose – yes	Woodlands – yes  Parkland – yes  Natural and Naturalistic Water Features – yes, site borders Bracklagh Lough
<b>Brackley Lodge</b> CV-26-H- 197213	West shore of Lough Brackley	Bawnboy	Brackley	Sheet No : 26 Grid Letter : H Grid Reference : 197213	Building indicated, not named	Main features substantially present - peripheral features unrecognisable	Site Footprint Visible – yes  Boundary Defined - yes  Feature Richness Index – 6	Principal Building – yes	Woodlands - yes Woodland Footprint Changed – yes, area greatly reduced. Woodland in southern half of the site has been cleared.  Parkland – yes  Formal Garden – yes, a small area of mature planting is visible near the principal building.  Kitchen/ Walled and Productive Gardens – yes, enclosure visible, area inside down to grass.  Natural and Naturalistic Water Features – yes, the site is bordered by Brackley Lough.

<b>Brookhill Rectory</b> CV-34-H-462096	Unknown		Lisdunvis Glebe	Sheet No : 34 Grid Letter : H Grid Reference : 462096		Virtually no recognisable features	Boundary defined – yes Significant Development - yes Feature Richness Index – 2	Principal Building – yes	Woodland – yes
<b>Bruce Hall</b> CV-34-N-316966	Unknown	Clanmahon	Gorteen or Gorteenaterriff	Sheet No : 34 Grid Letter : N Grid Reference : 316966	Building indicated not named	Main features unrecognisable - peripheral features visible	Boundary defined – yes Significant Development - yes Feature Richness Index – 2	Principal Building – yes	Woodland Footprint Changed – yes, woodlands, no longer present  Parkland – yes
<b>Cabra Castle</b> CV-35-N-806967	Unknown	Castlerahan	Cormey	Sheet No : 35 Grid Letter : N Grid Reference : 806967	Woodland shown not named, golf course indicated.	Main features substantially present - peripheral features unrecognisable	Site Footprint Visible - yes Boundary defined – yes Feature Richness Index – 4	Principal Building – yes	Woodlands - yes Parkland – yes, golf course in the parkland area nearest the principal building and sand extraction in the parkland area to the north.  Formal Garden – yes, lawns and mature planting visible near the principal building.
<b>Cabra Cottage</b> CV-35-N-787975	Unknown	Castlerahan	Cabra	Sheet No : 35 Grid Letter : N Grid Reference : 787975	Woodland indicated, area labelled Cabra.	Main features substantially present - peripheral features unrecognisable	Site Footprint Visible - yes Boundary defined – yes Feature Richness Index – 5	Principal Building – yes, partly visible	Woodlands - yes Parkland – yes  Formal Garden – yes, mature planting visible near the principal building.  Natural and Naturalistic

									Water Features – yes, pond to the south east of the principal building
<b>Cabragh House</b> CV-27-H-584130	Unknown	Tullygarvey	Cabragh	Sheet No : 27 Grid Letter : H Grid Reference : 584130	Buildings indicated, area labelled Cabragh	Virtually no recognisable features	Site Footprint Visible - yes  Feature Richness Index – 2	Principal Building – yes	Parkland - yes
<b>Carn Cottage</b> CV-27-H-299139	Unknown	Lower Loughtee	Carn	Sheet No : 27 Grid Letter : H Grid Reference : 299139	Building indicated not named.	Main features unrecognisable - peripheral features visible	Site Footprint Visible - yes  Boundary defined – yes  Feature Richness Index – 5	Principal Building – yes	Woodlands – yes Woodland Footprint Changed – yes, area reduced  Parkland – yes  Kitchen/ Walled and Productive Gardens – yes, enclosure visible, area inside down to grass  Natural and Naturalistic Water Features – yes, site borders Carn Lough
<b>Carn House</b> CV-27-H-297136	Unknown	Lower Loughtee	Carn	Sheet No : 27 Grid Letter : H Grid Reference : 297136	Buildings indicated not named.	Main features unrecognisable - peripheral features visible	Site Footprint Visible - yes  Boundary defined – yes  Feature Richness Index – 2	Principal Building – yes, new building to the north west of the site of the principal building.	Parkland – yes, degraded, now mainly arable
<b>Carrickreeny Glebe House</b> CV-35-H-	Unknown		Carrickreeny	Sheet No : 35 Grid Letter : H Grid		Main features substantially present - peripheral features unrecognisable	Site Footprint Visible - yes  Boundary defined – yes	Principal Building – yes  Garden	Woodlands – yes  Parkland – yes  Natural and Naturalistic

709067				Reference : 709067			Significant development - yes  Feature Richness Index – 5  A significant amount of housing has been constructed in the northern section of this site.	Structures – yes	Water Features – yes, Lough Sillan
<b>Carrig Hill</b> CV-27-H-342154	E of R201	Lower Loughtee	Carrigan	Sheet No : 27 Grid Letter : H Grid Reference : 342154	Buildings indicated not named.	Main features unrecognisable - peripheral features visible	Site Footprint Visible - yes  Boundary defined – yes  Feature Richness Index – 2	Principal Building – yes	Parkland - yes
<b>Castle Cosby</b> CV-34-H-379007	Unknown	Upper Loughtee	Kevit Upper or Castlecosby	Sheet No : 34 Grid Letter : H Grid Reference : 379007	Building indicated, area labelled Kevit Upper or Castle Cosby.	Main features substantially present - peripheral features unrecognisable	Site Footprint Visible - yes  Boundary defined – yes  Feature Richness Index – 5	Principal Building – yes	Woodlands – yes  Parkland – yes  Formal Garden – yes, mature planting visible near the principal building.  Natural and Naturalistic Water Features – yes, site includes Castlecosby Lough
<b>Castle Hamilton</b> CV-34-H-	Unknown	Tullyhunco	Keelagh	Sheet No : 34 Grid Letter : H Grid	Buildings indicated not named,	Main features substantially present - some loss of integrity	Site Footprint Visible - yes  Boundary defined	Principal Building – yes	Woodlands – yes Woodland Footprint Changed – yes, area increased

317073				Reference : 317073	woodland shown.		– yes Feature Richness Index – 6	Buildings of Indeterminate Purpose – yes  Woodland Drives or Walks - yes	Parkland – yes  Formal Garden – yes, mature planting visible  Natural and Naturalistic Water Features – yes, site Broompark Lough and Pleasure Lough and is bordered by Town Lough and Tullyguide Lough.
<b>Castle Saunderson</b> CV-27-H- 419199	Unknown	Cavan	Castle Saunderson Demesne	Sheet No : 27 Grid Letter : H Grid Reference : 419199	Buildings and woodland indicated, area labelled Castle Saunderson Demesne	Main features substantially present - peripheral features unrecognisable	Site Footprint Visible - yes  Feature Richness Index – 6	Principal Building – yes  Woodland Drives or Walks - yes	Woodlands – yes Woodland Footprint Changed – yes, area greatly increased by forestry planting  Parkland – yes  Formal Garden – yes, lawns and mature planting are visible near the principal building.  Natural and Naturalistic Water Features – yes, site is bordered by Castle Lough, Lough Safah and Drumlaney Lough and contains Rahultan Lough East
<b>Clonervy</b> CV-34-H- 471067	Unknown	Upper Loughtee	Clonervy	Sheet No : 34 Grid Letter : H Grid Reference : 471067	Building indicated not named.	Main features unrecognisable - peripheral features visible	Site Footprint Visible - yes  Feature Richness Index – 3	Principal Building – yes	Woodland Footprint Changed – yes, woodlands no longer present  Parkland – yes  Formal Garden – yes
<b>Cloverhill</b>	Unknown	Lower	Cloverhill	Sheet No : 27	Buildings and	Main features substantially	Site Footprint Visible - yes	Principal Building –	Woodlands - yes

CV-27-H-419156		Loughtee	Demsne	Grid Letter : H Grid Reference : 419156	woodland indicated, area to south labelled Cloverhill.	present - peripheral features unrecognisable	Feature Richness Index – 6	yes  Gateways and Gatehouses – yes, gatehouse visible at southern entrance  Buildings of Indeterminate Purpose - yes	Parkland – yes  Formal Garden – yes a small area of mature planting is visible near the principal building.  Natural and Naturalistic Water Features – yes, site includes Cloverhill Lough and is bordered by Drumellis Lough and Corrarod Lough.
<b>Cootehill Rectory</b> CV-28-H-609143	Unknown	Tullygarvey	Glebe	Sheet No : 28 Grid Letter : H Grid Reference : 609143	Building indicated, not named	Virtually no recognisable features	Site Footprint Visible - yes  Boundary defined – yes  Significant Development - yes  Feature Richness Index – 2  Residential Development along the southern edge of the site	Principal Building – yes	Parkland – yes
<b>Cornaglea House</b> CV-35-N-648878	Unknown	Castlerahan	Cornaglea Lower	Sheet No : 35 Grid Letter : N Grid Reference :	Building indicated, area labelled 'Cornaglea	Virtually no recognisable features	Site Footprint Visible - yes  Boundary defined – yes	Principal Building – yes	Woodland Footprint Changed – yes, woodland no longer present  Parkland – yes, degraded, now mainly arable

				648878	Lower'		Feature Richness Index – 3		Kitchen/ Walled and Productive Gardens – yes, enclosure visible, area inside down to grass
<b>Cornahilt Lodge</b> CV-35-N-527907	Unknown	Castlerahan	Cornahilt	Sheet No : 35 Grid Letter : N Grid Reference : 527907	Buildings and woodland indicated, area labelled Cornahilt.	Main features unrecognisable - peripheral features visible	Site Footprint Visible - yes Boundary defined – yes Feature Richness Index – 3	Principal Building – yes	Woodlands – yes Parkland - yes
<b>Cornakill House</b> CV-35-N-671862	Unknown		Cornakill	Sheet No : 35 Grid Letter : N Grid Reference : 671862		Main features unrecognisable - peripheral features visible	Site Footprint Visible - yes Boundary defined – yes Significant Development - yes Feature Richness Index – 2	Buildings of Indeterminate Purpose – yes Entrances have changed – yes Drive position has changed - yes	Woodlands – yes Parkland - yes
<b>Cornashesk</b> CV-35-N-622877	Unknown	Castlerahan	Cornashesk	Sheet No : 35 Grid Letter : N Grid Reference : 622877	Nothing indicated, area labelled Cornashesk.	Main features unrecognisable - peripheral features visible	Site Footprint Visible - yes Boundary defined – yes Feature Richness Index – 3	Principal Building – yes Buildings of Indeterminate Purpose – yes	Woodlands – yes Woodland Footprint Changed – yes, additional block of forestry style planting to the west Parkland – yes
<b>Corr House</b> CV-34-H-	Unknown		Corr	Sheet No : 34 Grid Letter :		Main features unrecognisable - peripheral features	Site Footprint Visible - yes	Principal Building – yes	Woodlands – yes Woodland Footprint Changed



331012				H Grid Reference : 331012		visible	Boundary defined – yes  Feature Richness Index – 3		– yes  Parkland – yes
<b>Corraneary Lodge</b> CV-34-N- 285996	Unknown		Corraneary	Sheet No : 34 Grid Letter : N Grid Reference : 285996		Main features unrecognisable - peripheral features visible	Site Footprint Visible - yes  Boundary defined – yes  Feature Richness Index – 5	Principal Building – yes  Avenues – yes  Woodland Drives or Walks - yes	Woodlands – yes  Parkland – yes
<b>Corrinshigo House</b> CV-35-N- 777974	Unknown	Castlerahan	Corrinshigo	Sheet No : 35 Grid Letter : N Grid Reference : 777974	Nothing indicated, area labelled Corrinshigo.	Virtually no recognisable features	Site Footprint Visible - yes  Boundary defined – yes  Feature Richness Index – 1		Parkland – yes
<b>Cortober</b> CV-27-H- 575162	Unknown	Tullygarvey	Cortober	Sheet No : 27 Grid Letter : H Grid Reference : 575162	Building indicated, not named	Main features unrecognisable - peripheral features visible	Site Footprint Visible - yes  Boundary defined – yes  Feature Richness Index – 3	Principal Building – yes	Formal Garden – yes, a small area of mature planting is visible near the principal building.
<b>Corville</b> CV-27-H- 227172	Unknown	Bawnboy	Cor	Sheet No : 27 Grid Letter : H Grid Reference :	Building indicated not named, woodland	Main features unrecognisable - peripheral features visible	Site Footprint Visible - yes  Boundary defined – yes	Principal Building – yes, partly visible	Woodlands – yes  Woodland Footprint Changed – yes, area increased  Parkland – yes

				227172	indicated, area named Cor.		Significant Development - yes Feature Richness Index – 3 A Large house in the north east corner of the parkland area.		
<b>Cottage</b> Alternate Site Names : Owendoon CV-26-H- 195176	Unknown	Bawnboy	Owengallees	Sheet No : 26 Grid Letter : H Grid Reference : 195176	Some woodland remaining	Main features unrecognisable - peripheral features visible	Site Footprint Visible - yes Boundary defined – yes Significant Development - yes Feature Richness Index – 4 A large house to the north of the principal building.	Principal Building – yes	Woodlands – yes Woodland Footprint Changed – yes, area increased by forestry planting  Parkland – yes  Natural and Naturalistic Water Features – yes, the site is bordered by Lakefield Lough and Bunerny Lough.
<b>Cottage</b> The Lodge CV-35-N- 597876	Unknown	Castlerahan	Deerpark	Sheet No : 35 Grid Letter : N Grid Reference : 597876	Building indicated, not named	Main features substantially present - peripheral features unrecognisable	Site Footprint Visible - yes Boundary defined – yes Feature Richness Index – 6 A large house to the north of the principal building.	Principal Building – yes  Woodland Drives or Walks - yes	Woodlands – yes Woodland Footprint Changed – yes, area increased by forestry planting  Parkland – yes, area to the south of the principal building is now a golf course remainder of parkland area is covered by trees.  Formal Garden – yes a small area of lawns and mature

									planting visible near the principal building.  Natural and Naturalistic Water Features – yes, the site is bordered by Lough Ramor
<b>Cranaghan House</b> CV-27-H-290165	Unknown	Lower Loughtee	Cranaghan	Sheet No : 27 Grid Letter : H Grid Reference : 290165	Buildings indicated not named, area now golf course.	Virtually no recognisable features	Site Footprint Visible - yes  Boundary defined – yes  Significant Development - yes  Feature Richness Index – 3  Parkland area is covered by a golf course and there is a large complex of buildings, possibly a hotel or leisure facility to the north east of the site of the principal building.		Woodland Footprint Changed – yes, woodland no longer present  Parkland – yes, parkland area now covered by a golf course.  Formal Garden – yes, a new layout to the north of the buildings  Natural and Naturalistic Water Features – yes, the site borders Lough Rud and Aghavoher Lough.
<b>Croaghan House</b> CV-34-H-302086	Unknown	Tullyhunco	Coolnashinny or Croaghan	Sheet No : 34 Grid Letter : H Grid Reference : 302086	Buildings indicated not named.	Main features unrecognisable - peripheral features visible	Site Footprint Visible - yes  Significant Development - yes  Feature Richness Index – 2	Principal Building – yes	Woodland Footprint Changed – yes, woodland no longer present  Parkland – yes

							Farm buildings around the principal building.		
<b>Crover</b> CV-34-N-464866	Unknown	Clanmahon	Crover	Sheet No : 34 Grid Letter : N Grid Reference : 464866	Buildings indicated not named.	Main features unrecognisable - peripheral features visible	Site Footprint Visible - yes Boundary defined – yes Significant Development - yes Feature Richness Index – 5 New building and golf course in parkland area to the east.	Principal Building – yes	Woodlands – yes Parkland – yes, area reduced by golf course. Vistas – yes, view out to lake Natural and Naturalistic Water Features – yes, site runs along Lough Sheelin
<b>Cuilcagh House</b> CV-35-N-640892	Unknown	Castlerahan	Cuilcagh	Sheet No : 35 Grid Letter : N Grid Reference : 640892	Building indicated, area labelled Cuilcagh.	Main features unrecognisable - peripheral features visible	Site Footprint Visible - yes Boundary defined – yes Feature Richness Index – 4	Principal Building – yes Buildings of Indeterminate Purpose - yes	Parkland – yes Allees – yes Natural and Naturalistic Water Features – yes, site borders Cuilcagh Lough
<b>Cullies House</b> CV-34-H-425068	Unknown	Upper Loughtee	Cullies	Sheet No : 34 Grid Letter : H Grid Reference : 425068	Buildings indicated not named.	Main features substantially present - peripheral features unrecognisable	Site Footprint Visible - yes Boundary defined – yes Significant Development - yes	Principal Building – yes Avenues – yes, along the main drive from the south west	Woodland – yes Parkland – yes Formal Garden – yes, mature planting visible near the principal building.

							Feature Richness Index – 5  Institutional buildings built to the west and north east of the principal building.		
<b>Danesfort</b> CV-34-H-372047	Unknown	Upper Loughtee	Togher or Danesfort Demesne	Sheet No : 34 Grid Letter : H Grid Reference : 372047	Building indicated, area labelled Togher of Danesfort Demesne.	Main features unrecognisable - peripheral features visible	Site Footprint Visible - yes  Feature Richness Index – 3	Principal Building – yes	Parkland – yes  Formal Garden – yes, remnants of mature planting visible.
<b>Devon Cottage</b> CV-34-H-393085	Between Lough Inchin and Farnham Lough	Upper Loughtee	Deredis Upper	Sheet No : 34 Grid Letter : H Grid Reference : 393085	Buildings indicated not shown.	Virtually no recognisable features	Site Footprint Visible - yes  Feature Richness Index – 4  Site was probably originally part of Farnham Demesne.	Principal Building – yes	Parkland – yes, degraded, now mainly arable.  Formal Garden – yes, remnants of mature planting visible.  Natural and Naturalistic Water Features – yes, site bordered by Lough Inchin
<b>Drumcarban</b> CV-34-N-362987	Unknown	Clanmahon	Drumcarban	Sheet No : 34 Grid Letter : N Grid Reference : 362987	Building indicated area labelled Drumcarban.	Main features unrecognisable - peripheral features visible	Site Footprint Visible - yes  Boundary defined – yes  Feature Richness Index – 4  A few residential properties around the perimeter.	Principal Building – yes	Woodlands – yes  Parkland – yes, partly degraded to include arable fields  Natural and Naturalistic Water Features – yes, the site borders White Lough and Black Lough
<b>Drumeltan House</b>	Unknown	Tullygarvey	Drumeltan	Sheet No : 35 Grid Letter :	Buildings indicated, area	Main features unrecognisable - peripheral features	Site Footprint Visible - yes	Principal Building – yes	Woodlands – yes  Parkland – yes

CV-35-H-587096				H Grid Reference : 587096	labelled Drumeltan	visible	Feature Richness Index – 4		Natural and Naturalistic Water Features – yes, a small pond to the east of the principal building
<b>Drumgoon House</b> CV-34-H-327037	Unknown	Tullyhunco	Drumgoon	Sheet No : 34 Grid Letter : H Grid Reference : 327037	Building indicated not named.	Virtually no recognisable features	Site Footprint Visible - yes Boundary defined – yes Significant Development - yes Feature Richness Index – 3 Buildings in the south east area of the parkland, site probably in split ownership.	Principal Building – yes, partly visible	Woodlands – yes Woodland Footprint Changed – yes, tree cover reduced Parkland – yes, degraded, now mainly arable Formal Garden – yes a small area of lawns and mature planting visible near the principal building. Natural and Naturalistic Water Features – yes, the site is bordered by Lough Ramor
<b>Drumhart House</b> CV-34-H-276025	Unknown	Tullyhunco	Drumhart	Sheet No : 34 Grid Letter : H Grid Reference : 276025	Building indicated, area labelled Drumhart.	Main features unrecognisable - peripheral features visible	Site Footprint Visible - yes Boundary defined – yes Feature Richness Index – 4	Principal Building – yes	Woodlands – yes Woodland Footprint Changed – yes, area reduced Parkland – yes, Natural and Naturalistic Water Features – yes, the site is bordered by Drumhart Lough
<b>Drumheel</b> CV-34-N-404996	Unknown	Upper Loughtee	Drumheel	Sheet No : 34 Grid Letter : N Grid Reference :	Buildings indicated, area labelled Drumheel.	Virtually no recognisable features	Site Footprint Visible - yes Significant Development - yes	Principal Building – yes	Woodland Footprint Changed – yes, area reduced Parkland - yes

				404996			Feature Richness Index – 2		
							Residential properties in the parkland area to the south		
<b>Drumkeen House</b> CV-34-H-411073	Unknown	Upper Loughtee	Drumkeen	Sheet No : 34 Grid Letter : H Grid Reference : 411073	Buildings and woodland indicated, labelled Drumkeen.	Main features substantially present - peripheral features unrecognisable	Site Footprint Visible - yes Boundary defined – yes Significant Development - yes Feature Richness Index – 5 Institutional buildings built around the principal building and to the north east of the site.	Principal Building – yes	Woodlands – yes Parkland – yes, Formal Garden – yes, layout, lawns and mature planting visible near the principal building. Natural and Naturalistic Water Features – yes, small Lough to the south east of the site.
<b>Drumlarney</b> CV-34-H-272018	Unknown		Drumlarney	Sheet No : 34 Grid Letter : H Grid Reference : 272018		Main features unrecognisable - peripheral features visible	Site Footprint Visible - yes Boundary defined – yes Feature Richness Index – 2	Principal Building – yes	Parkland - yes
<b>Drumroragh Lodge</b> CV-34-N-	Unknown	Clanmahon	Drumroragh	Sheet No : 34 Grid Letter : N Grid	Building indicated, area to the North	Virtually no recognisable features	Site Footprint Visible - yes Boundary defined		Woodlands – yes Woodland Footprint Changed – yes, area reduced

486889				Reference : 486889	labelled Drumroragh.		– yes  Significant Development - yes  Feature Richness Index – 2  A few residential properties around the perimeter		Parkland – yes, degraded, now mainly arable
<b>Drumsheil House</b> CV-27-H- 546131		Tullygarvey	Drumsheil	Sheet No : 27 Grid Letter : H Grid Reference : 546131	Building indicated, area to north labelled Drumsheil	Virtually no recognisable features	Site Footprint Visible - yes  Significant Development - yes  Feature Richness Index – 2  Farm buildings to the south west of the principal building.		Parkland – yes  Natural and Naturalistic Water Features – yes, site borders Drumsheil Lough
<b>Eighter</b> CV-35-N- 568856	Unknown	Castlerahan	Eighter	Sheet No : 35 Grid Letter : N Grid Reference : 568856	Building indicated, area labelled Eighter.	Main features unrecognisable - peripheral features visible	Site Footprint Visible - yes  Boundary defined – yes  Feature Richness Index – 4	Principal Building – yes	Woodlands – yes  Parkland – yes, tree cover reduced  Formal Garden – yes, mature planting visible
<b>Eighter House</b> CV-35-N- 564846	Unknown	Castlerahan	Eighter	Sheet No : 35 Grid Letter : N	Building indicated, not named	Virtually no recognisable features	Site Footprint Visible - yes  Significant	Principal Building – yes	Parkland – yes, degraded, now mainly arable  Formal Garden – yes,



				Grid Reference : 564846			Development - yes Feature Richness Index – 3 Farm buildings around the principal building.		remnants of mature planting visible.
<b>Erne Hill</b> CV-27-H-374169	E of Belturbet	Lower Loughtee	Corporation Lands	Sheet No : 27 Grid Letter : H Grid Reference : 374169	Building indicated not named.	Virtually no recognisable features	Site Footprint Visible - yes Boundary defined – yes Significant Development - yes Feature Richness Index – 2 Residential and industrial development along southern boundary.	New building on the site of the principal building.	Parkland – yes, are now covered by a golf course  Kitchen/ Walled and Productive Gardens – yes, enclosure visible, not in use.
<b>Fort George Glebe House</b> CV-35-N-578874	Unknown	Castlerahan	Lurgan Glebe	Sheet No : 35 Grid Letter : N Grid Reference : 578874	Building and woodland indicated, area labelled Fort Frederick	Main features substantially present - peripheral features unrecognisable	Site Footprint Visible - yes Boundary defined – yes Feature Richness Index – 6	Principal Building – yes	Parkland – yes  Formal Garden – yes, lawns and mature planting are visible near the principal building.  Kitchen/ Walled and Productive Gardens – yes, enclosure visible, area inside down to grass.

									Vistas – yes, views to the Lough Natural and Naturalistic Water Features – yes, site bordered by Lough Ramor
<b>Fort Henry</b> CV-27-H-536124	Unknown	Tullgarvey	Largy or Forthenry	Sheet No : 27 Grid Letter : H Grid Reference : 536124	Nothing indicated but marked with a star to indicate earthwork etc.	Virtually no recognisable features	Site Footprint Visible - yes Boundary defined – yes Feature Richness Index – 2	Principal Building – yes	Parkland - yes
<b>Fort Lodge</b> Alternate Site Names : St. Helens Fort Lodge CV-34-H-414053	Unknown	Upper Loughtee	Drumavanagh	Sheet No : 34 Grid Letter : H Grid Reference : 414053	Buildings indicated not named.	Virtually no recognisable features	Significant Development - yes Site covered by industrial buildings and residential development.		
<b>Farnham House</b> CV-34-H-394060	Unknown	Upper Loughtee	Farnham	Sheet No : 34 Grid Letter : H Grid Reference : 394060	Buildings indicated, woodland shown labelled as Farnham	Main features substantially present - no loss of integrity	Site Footprint Visible - yes Boundary defined – yes Feature Richness Index – 8	Principal Building – yes Gateways and Gatehouses – yes Buildings of Indeterminate Purpose – yes	Woodlands – yes Orchards – yes, area to the east of the principal building Parkland – yes Formal Garden – yes, lawns and mature planting visible Kitchen/ Walled and Productive Gardens – yes, enclosure visible, in use.

								Woodland Drives or Walks - yes	Natural and Naturalistic Water Features – yes, site includes Farnham Lough and borders Lough Inchin, Derrygib Lough and Coalpit Lough.
<b>Fort Frederick</b> CV-35-N-579866	Unknown	Castlerahan	Enagh	Sheet No : 35 Grid Letter : N Grid Reference : 579866	Building and woodland indicated, area labelled Fort Frederick.	Main features substantially present - peripheral features unrecognisable	Site Footprint Visible - yes  Boundary defined – yes  Feature Richness Index – 5	Principal Building – yes	Woodlands – yes Parkland – yes  Formal Garden – yes, mature planting visible  Natural and Naturalistic Water Features – yes, site bordered by Lough Ramor
<b>Fort William</b> CV-27-H-588132	Unknown	Tullygarvey	Errigal	Sheet No : 27 Grid Letter : H Grid Reference : 588132	Building indicated, not named	Virtually no recognisable features	Site Footprint Visible - yes  Boundary defined – yes  Significant Development - yes  Feature Richness Index – 2  Area around the principal building is currently under development.	Principal Building – yes, partly visible	Parkland - yes
<b>Fortland</b> CV-34-N-450875	Unknown	Clanmahon	Fortland	Sheet No : 34 Grid Letter : N Grid Reference :	Nothing indicated area labelled Fortland.	Virtually no recognisable features	Site Footprint Visible - yes  Feature Richness Index – 2		Woodland Footprint Changed – yes, woodlands no longer present  Parkland – yes

				450875					
<b>Foxfield</b> CV-34-N- 436888	Unknown	Clanmahon	Omard	Sheet No : 34 Grid Letter : N Grid Reference : 436888	Building and woodland indicated not named.	Virtually no recognisable features	Site Footprint Visible - yes  Boundary defined – yes  Significant Development - yes  Feature Richness Index – 3  Farm buildings around the principal building.	Principal Building – yes	Woodlands – yes  Parkland – yes
<b>Gartinadress House</b> CV-34-H- 335025	Unknown	Tullyhunco	Gartinadress	Sheet No : 34 Grid Letter : H Grid Reference : 335025	Woodland indicated, area labelled Gartinadress.	Virtually no recognisable features	Site Footprint Visible - yes  Feature Richness Index – 3  Site covered by forestry plantation.	Woodland Drives or Walks - yes	Woodlands – yes Woodland Footprint Changed – yes, area greatly increased by forestry planting  Natural and Naturalistic Water Features – yes, the site is bordered by Gartinadress Lough
<b>Gartnanoul Cottage</b> CV-34-H- 342069	Unknown	Upper Loughtee	Gartnanoul	Sheet No : 34 Grid Letter : H Grid Reference : 342069	Woodland shown, area named Gartnanoul.	Virtually no recognisable features	Site Footprint Visible - yes  Boundary defined – yes  Feature Richness Index – 3  Most of site covered by forestry planting.	Drive position has changed – yes, additional drive to the north and south  Woodland drives or walks - yes	Woodlands – yes Woodland Footprint Changed – yes, area greatly increased by forestry planting  Natural and Naturalistic Water Features – yes, the site is bordered by Lough Loughter.
<b>Glan Lodge</b>		Tullyhaw	Legnaderk	Sheet No : 26	Building	Main features unrecognisable -	Site Footprint Visible - yes	Principal Building –	Woodlands - yes

South of R200, West of Bellavally Gap CV-26-H- 129242				Grid Letter : H Grid Reference : 129242	indicated, not named	peripheral features visible	Boundary defined – yes  Feature Richness Index – 2	yes	
<b>Glebe House</b> CV-26-H- 057376	On South shore of Lough Macnean Upper	Enniskillin No.2	Killinagh Glebe	Sheet No : 26 Grid Letter : H Grid Reference : 057376	Building indicated, not named	Main features unrecognisable - peripheral features visible	Site Footprint Visible - yes  Boundary defined – yes  Significant Development - yes  Feature Richness Index – 5  A major road has been constructed across the southern section of this site.	Principal Building – yes  Woodland drives or walks - yes	Woodlands – yes  Parkland – yes  Natural and Naturalistic Water Features – yes, Lough Macnean Upper  Elements of the designed landscape are visible in aerial photography but features visible are degraded
<b>Glebe House / Larchfield Glebe</b> CV-35-N- 795952	Unknown		Larchfield Glebe	Sheet No : 35 Grid Letter : N Grid Reference : 795952		Main features unrecognisable - peripheral features visible	Site Footprint Visible - yes  Significant Development - yes  Feature Richness Index – 3	Principal Building – yes  Avenues - yes	Woodland - yes
<b>Glebe House, Annagh</b> CV-27-H-	Unknown		Drumeena	Sheet No : 27 Grid Letter : H			Site Footprint Visible - yes  Boundary defined – yes	Principal Building – yes  Avenues -	Woodland – yes  Parkland – yes

458159				Grid Reference : 458159			Feature Richness Index – 5	yes	
<b>Glebe House, Bailieborough</b> CV-35-N-676951	Unknown	Castlerahan	Greagharue	Sheet No : 35 Grid Letter : N Grid Reference : 676951	Building indicated, area labelled Greagharue.	Main features unrecognisable - peripheral features visible	Site Footprint Visible - yes Boundary defined – yes Significant Development - yes Feature Richness Index – 3 Large farm building to the north east of the principal building.	Principal Building – yes	Woodland Footprint Changed – yes, area reduced Parkland – yes Formal Garden – yes, mature planting visible
<b>Glebe House, Castlerahan</b> CV-34-N-516878	Kildorrigh	Castlerahan	Kildorrigh Glebe	Sheet No : 34 Grid Letter : N Grid Reference : 516878	Building indicated, area labelled Kildorrigh Glebe.	Main features unrecognisable - peripheral features visible	Site Footprint Visible - yes Boundary defined – yes Feature Richness Index – 3	Principal Building – yes	Parkland - yes Formal Garden – a small area of mature planting is visible near the principal building.
<b>Glebe House, Denn</b> CV-34-N-456994	Unknown	Clanmahon	Denn Glebe	Sheet No : 34 Grid Letter : N Grid Reference : 456994	Building indicated area labelled Denn Glebe.	Virtually no recognisable features	Site Footprint Visible - yes Boundary defined – yes Feature Richness Index – 1	Principal Building – yes	

<b>Glebe House, Killinkere</b> CV-35-N-625934	Unknown	Castlerahan	Beagh Glebe	Sheet No : 35 Grid Letter : N Grid Reference : 625934	Building indicated, area labelled Beagh Glebe.	Main features unrecognisable - peripheral features visible	Site Footprint Visible - yes Boundary defined – yes Significant Development - yes Feature Richness Index – 3 Large farm building to the south east of the principal building.	Principal Building – yes	Parkland - yes  Formal Garden – yes, a small area of mature planting is visible near the principal building.
<b>Glebe House, Knockbride</b> CV-35-H-662048	Unknown	Clankee	Drumamuck Glebe	Sheet No : 35 Grid Letter : H Grid Reference : 662048	Nothing indicated	Virtually no recognisable features	Site Footprint Visible - yes Feature Richness Index – 1	Just out buildings remain	Parkland - yes
<b>Glebe House, Mullagh</b> CV-35-N-680853	Unknown		Glebe	Sheet No : 35 Grid Letter : N Grid Reference : 680853		Main features substantially present - peripheral features unrecognisable	Site Footprint Visible - yes Boundary defined – yes Feature Richness Index – 4	Principal Building – yes	Parkland – yes  Kitchen / Walled and Productive Gardens  Natural and Naturalistic Water Features – yes, Mullagh Lough
<b>Glebe House, Templeport</b> CV-27-H-209163	Unknown		Corboy Glebe	Sheet No : 27 Grid Letter : H Grid Reference :		Main features substantially present - peripheral features unrecognisable	Site Footprint Visible - yes Boundary defined – yes Feature Richness	Principal Building – yes  Woodland Drives or Walks - yes	Woodlands – yes  Woodland Footprint Changed – yes  Parkland – yes

				209163			Index – 5		Natural and Naturalistic Water Features – yes, Templeport Lough
<b>Glebe, Drumlane</b> CV-34-H-332110	Unknown		Moher	Sheet No : 34 Grid Letter : H Grid Reference : 332110		Main features unrecognisable - peripheral features visible	Boundary defined – yes  Feature Richness Index – 5	Principal Building – yes  Avenues – yes  Woodland Drives or Walks – yes	Woodlands – yes  Parkland - yes
<b>Glenville House</b> CV-27-H-318189	Unknown	Cavan	Tirgormly	Sheet No : 27 Grid Letter : H Grid Reference : 318189	Building indicated, not named	Main features unrecognisable - peripheral features visible	Site Footprint Visible - yes  Boundary defined – yes  Feature Richness Index – 3	Principal Building – yes, partly visible	Parkland - yes  Formal Garden – yes, remnants of mature planting visible
<b>Greenville</b> CV-27-H-279134	Unknown	Lower Loughtee	Aghaweenagh	Sheet No : 27 Grid Letter : H Grid Reference : 279134	Building indicated not named.	Main features unrecognisable - peripheral features visible	Site Footprint Visible - yes  Feature Richness Index – 3	New buildings to the north of the site of the principal building.  Entrances have changed – yes, new entrance from the east  Drive position has changed,	Woodlands – yes  Woodland Footprint Changed – yes, area reduced  Kitchen / Walled and Productive Gardens – yes, enclosure visible, area inside down to grass  Natural and Naturalistic Water Features – yes, site borders Greenville Lough



								new drive from the new entrance	
<b>Heath Lodge</b> CV-35-N-744970	Unknown	Castlerahan	Leiter	Sheet No : 35 Grid Letter : N Grid Reference : 744970	Building indicated not named.	Virtually no recognisable features	Site Footprint Visible - yes  Feature Richness Index – 2	New building to the north of the site of the principal building.	Woodlands – yes  Woodland Footprint Changed – yes, area reduced  Parkland - yes
<b>Holyvale House</b> CV-34-N-312935	Unknown	Clanmahon	Drumbriskan	Sheet No : 34 Grid Letter : N Grid Reference : 312935	Building indicated not named.	Main features unrecognisable - peripheral features visible	Site Footprint Visible - yes  Boundary defined – yes  Feature Richness Index – 3	Principal Building – yes	Parkland – yes, degraded, now mainly arable  Formal Garden – yes, remnants of mature planting visible.
<b>Kildallan Glebe House</b> CV-27-H-298118	Unknown	Lower Loughtee	Bocade Glebe	Sheet No : 27 Grid Letter : H Grid Reference : 298118	Woodland shown, area labelled Bocade Glebe.	Main features unrecognisable - peripheral features visible	Site Footprint Visible - yes  Feature Richness Index – 4		Woodlands – yes  Woodland Footprint Changed – yes, area greatly increased by forestry planting  Parkland – yes, area reduced by forestry planting  Formal Garden – yes, remnants of mature planting visible
<b>Kill House</b> CV-34-N-424913	Unknown	Clanmahon	Kill Demesne	Sheet No : 34 Grid Letter : N Grid Reference :	Building indicated, area labelled Kill Demesne.	Main features unrecognisable - peripheral features visible	Site Footprint Visible - yes  Boundary defined – yes	New building on the site of the principal building.	Woodlands – yes  Woodland Footprint Changed – yes, area reduced  Parkland – yes, degraded,

				424913			Feature Richness Index – 3		now mainly arable  Natural and Naturalistic Water Features – yes, site borders Corglass Lough
<b>Killicar House</b> CV-27-H-325146	Unknown	Lower Loughtee	Killicar	Sheet No : 27 Grid Letter : H Grid Reference : 325146	Buildings and woodland indicated.	Main features unrecognisable - peripheral features visible	Site Footprint Visible - yes  Significant Development - yes  Feature Richness Index – 3  Two additional residential properties in the parkland area to the east.	Principal Building – yes	Parkland – yes  Formal Garden – yes, remnants of mature planting visible
<b>Killykeen Cottage</b> CV-34-H-346066	Unknown	Upper Loughtee	Killykeen	Sheet No : 34 Grid Letter : H Grid Reference : 346066	Woodland shown are labelled Killykeen.	Main features substantially present - peripheral features unrecognisable	Site Footprint Visible - yes  Boundary defined – yes  Significant Development - yes  Feature Richness Index – 5  Holiday lodges throughout the woodland on the western edge of the site.	Principal Building – yes  Woodland Drives or Walks - yes	Woodlands – yes  Woodland Footprint Changed – yes, area increased  Parkland – yes, partl degraded to include arable fields  Natural and Naturalistic Water Features – yes, site is bordered by Lough Oughter

<b>Kilmacnoran</b> CV-34-H-480112	Unknown		Kilmacnoran	Sheet No : 34 Grid Letter : H Grid Reference : 480112		Virtually no recognisable features	Feature Richness Index – 1		Parkland – yes
<b>Kilmore Palace</b> CV-34-H-385038	Unknown	Upper Loughtee	Kilmore Upper	Sheet No : 34 Grid Letter : H Grid Reference : 385038	Buildings indicated not named.	Main features substantially present - peripheral features unrecognisable	Site Footprint Visible - yes Boundary defined – yes Significant Development - yes Feature Richness Index – 5 Farm and residential properties along the northern borders of the site.	Principal Building – yes Buildings of Indeterminate Purpose – yes Buildings labelled Old Palace	Woodlands – yes Parkland – yes Formal Garden – yes, lawns and mature planting visible Kitchen/ Walled and Productive Gardens – yes, enclosure visible with remnant planting.
<b>Kilnacrott Cottage</b> Alternate Site Names : Kilnacrott House CV-34-N-506876	Unknown	Castlerahan	Kilnacrott	Sheet No : 34 Grid Letter : N Grid Reference : 506876	Building indicated, not named	Main features substantially present - peripheral features unrecognisable	Site Footprint Visible - yes Boundary defined – yes Significant Development - yes Feature Richness Index – 5 Farm buildings to	Principal Building – yes Gateways and Gatehouses – yes, gate lodge visible on eastern entrance	Woodlands – yes Parkland – yes Formal Garden – yes, a small area of lawns and mature planting visible near the principal building.

							the west and north of the principal building and a few residential properties to the east.		
<b>Kilnahard House</b> CV-34-N-434859	Unknown	Clanmahon	Kilnahard	Sheet No : 34 Grid Letter : N Grid Reference : 434859	Building indicated area labelled Kilnahard.	Main features substantially present - peripheral features unrecognisable	Site Footprint Visible - yes  Boundary defined – yes  Feature Richness Index –6	Principal Building – yes	Woodlands – yes  Parkland – yes  Formal Garden – yes, mature planting visible  Kitchen/ Walled and Productive Gardens – yes, enclosure visible, contains a tennis court
<b>Lahard</b> CV-34-H-323038	Unknown	Tullyhunco	Lahard	Sheet No : 34 Grid Letter : H Grid Reference : 323038	Building indicated, area labelled Lahard.	Virtually no recognisable features	Site Footprint Visible - yes  Feature Richness Index – 2	Principal Building – yes, partly visible	Woodland Footprint Changed – yes, woodland no longer present  Parkland – yes
<b>Lake View</b> CV-34-H-520134	Unknown		Ballyhally	Sheet No : 34 Grid Letter : H Grid Reference : 520134		Main features unrecognisable - peripheral features visible	Site Footprint Visible - yes  Boundary defined – yes  Feature Richness Index – 0	Entrances have changed – yes  Drive position has changed - yes	
<b>Lakefield</b> CV-27-H-211187	Unknown		Lakefield	Sheet No : 27 Grid Letter : H Grid		Virtually no recognisable features	Boundary defined – yes  Feature Richness Index – 0		

				Reference : 211187					
<b>Lakeview, Ballymachugh</b> CV-34-N- 416878	Unknown	Clanmahon	Garrison	Sheet No : 34 Grid Letter : N Grid Reference : 416878	Building indicated not named.	Main features unrecognisable - peripheral features visible	Site Footprint Visible - yes  Boundary defined – yes  Feature Richness Index – 3	Principal Building – yes	Parkland – yes, degraded, now mainly arable  Formal Garden – yes, modern garden visible with mature planting.
<b>Lakeview, Mullagh</b> CV-35-N- 672854	Unknown	Castlerahan	Cloghballybeg	Sheet No : 35 Grid Letter : N Grid Reference : 672854	Building indicated, not named	Main features substantially present - some loss of integrity	Site Footprint Visible - yes  Boundary defined – yes  Feature Richness Index – 6	Principal Building – yes  Buildings of Indeterminate Purpose - yes	Formal Garden – yes, lawns and mature planting visible near the principal building  Kitchen / Walled and Productive Gardens – yes, enclosure visible, in use  Vistas – yes, view to the Lough  Natural and Naturalistic Water Features – yes, site borders Mullagh Lough
<b>Lakeview, Scrabby</b> Lake View CV-34-N- 304935	Bernhill	Clanmahon	Bernyhill	Sheet No : 34 Grid Letter : N Grid Reference : 304935	Building indicated area labelled Bernhill.	Main features unrecognisable - peripheral features visible	Site Footprint Visible - yes  Boundary defined – yes  Feature Richness Index – 3	Principal Building – yes	Woodlands – yes  Parkland – yes, degraded, now mainly arable
<b>Lakeville</b> CV-34-H- 338022	Unknown	Tullyhunco	Gartinadress	Sheet No : 34 Grid Letter : H Grid	Nothing indicated.	Main features unrecognisable - peripheral features visible	Feature Richness Index – 4	Entrances have changed – yes, no	Woodlands – yes  Woodland Footprint Changed – yes, area increased by

				Reference : 338022				longer in use  Drive position has changed - yes	forestry planting  Parkland - yes  Kitchen / Walled and Productive Gardens – yes, enclosure visible, with new buildings inside.  Natural and Naturalistic Water Features – yes, site bordered by Gartinadress Lough
<b>Lanesborough Lodge</b> CV-27-H- 407213	Unknown	Lower Loughtee	Quivvy	Sheet No : 27 Grid Letter : H Grid Reference : 407213	Buildings indicated not named woodland shown	Main features unrecognisable - peripheral features visible	Site Footprint Visible - yes  Boundary defined – yes  Feature Richness Index – 3  Parkland indicated on 6" map but not named.		Woodlands – yes  Parkland - yes  Natural and Naturalistic Water Features – yes, site is on a peninsula between Quivvy Lough and Derrikerrin Lough.
<b>Laurel Lodge</b> CV-35-H- 567113	Unknown		Cornabraher	Sheet No : 35 Grid Letter : H Grid Reference : 567113		Virtually no recognisable features	Site Footprint Visible - yes  Boundary defined – yes  Feature Richness Index – 0		
<b>Leggykelly Cottage</b> CV-27-H-	Unknown	Lower Loughtee	Leggykelly	Sheet No : 27 Grid Letter : H Grid	Building indicated.	Virtually no recognisable features	Site Footprint Visible - yes  Significant	Principal Building – yes	Parkland - yes

428178				Reference : 428178			Development - yes  Feature Richness Index – 2  Farm buildings around the principal building.		
<b>Lislin House</b> CV-27-H- 494117	Unknown	Tularah	Lislin	Sheet No : 27 Grid Letter : H Grid Reference : 494117	Buildings indicated not named.	Virtually no recognisable features	Site Footprint Visible - yes  Boundary defined – yes  Feature Richness Index – 3	Principal Building – yes	Woodlands – yes  Woodland Footprint Changed – yes, woodlands no longer present  Parkland - yes  Natural and Naturalistic Water Features – yes, river borders the site
<b>Lismore Castle</b> CV-34-H- 367005	Unknown	Upper Loughtee	Lismore Demesne	Sheet No : 34 Grid Letter : H Grid Reference : 367005	Buildings and woodland indicated, labelled Lismore Demesne	Main features unrecognisable - peripheral features visible	Site Footprint Visible - yes  Boundary defined – yes  Feature Richness Index – 3	Principal Building – yes	Woodlands – yes  Woodland Footprint Changed – yes, some areas of woodland no longer present, new ones instead  Parkland - yes
<b>Lisnagowan House</b> CV-27-H- 458123	Unknown	Tularah	Lisnagowan	Sheet No : 27 Grid Letter : H Grid Reference : 458123	Building indicated, woodland shown, area labelled Lisnagowan	Main features unrecognisable - peripheral features visible	Site Footprint Visible - yes  Boundary defined – yes  Feature Richness Index – 3	Principal Building – yes, partly visible, in ruins	Woodlands – yes  Parkland – yes, degraded, now mainly arable

<b>Lisnamandra</b> CV-34-H- 379017	Unknown	Upper Loughtee	Lisnamandra	Sheet No : 34 Grid Letter : H Grid Reference : 379017	Buildings indicated, area labelled Lisnamandra.	Main features unrecognisable - peripheral features visible	Site Footprint Visible - yes  Boundary defined – yes  Feature Richness Index – 2	Principal Building – yes	Parkland – yes
<b>Lissanover</b> CV-27-H- 235167	Unknown	Bawnboy	Lissanover	Sheet No : 27 Grid Letter : H Grid Reference : 235167	Building indicated, village to the South called Lissanover.	Virtually no recognisable features	Site Footprint Visible - yes  Significant Development - yes  Feature Richness Index – 1  Scattered residential development throughout parkland area.	Entrances have changed – yes  Drive position has changed - yes	Woodland Footprint Changed – yes, woodland no longer present  Parkland - yes
<b>Loughan House</b> CV-26-H- 053377	Unknown	Enniskillen No.2	Loughan	Sheet No : 26 Grid Letter : H Grid Reference : 053377	Building indicated and named	Virtually no recognisable features	Significant Development - yes  Feature Richness Index – 2  A significant number of modern buildings have been constructed in the core landscape.	Principal Building – yes	Woodlands – yes  Woodland Footprint Changed – yes, no woodland is shown on the 1899 OS map  Parkland - yes
<b>Mackan</b> CV-27-H-	Unknown	Lower Loughtee	Mackan	Sheet No : 27 Grid Letter :	Buildings indicated not	Main features unrecognisable - peripheral features	Site Footprint Visible - yes	New buildings to the west of	Woodlands – yes  Parkland - yes



284103				H Grid Reference : 284103	named.	visible	Boundary defined – yes  Feature Richness Index – 3	the site of the principal building.	Natural and Naturalistic Water Features – yes, a small pond to the north of the principal building.
<b>Millmount</b> CV-35-N- 656980	Bailieborough	Castlerahan	Galbolie	Sheet No : 35 Grid Letter : N Grid Reference : 656980	Nothing indicated.	Main features unrecognisable - peripheral features visible	Site Footprint Visible - yes  Boundary defined – yes  Feature Richness Index – 4	Principal Building – yes	Woodlands – yes  Woodland Footprint Changed – yes, area increased  Parkland – yes, area reduced by forestry planting  Natural and Naturalistic Water Features – yes, site include Bed Lough
<b>Mount Prospect</b> CV-34-N- 516857	Unknown	Castlerahan	Mountprospect	Sheet No : 34 Grid Letter : N Grid Reference : 516857	Building indicated, area labelled Kildorragh Glebe.	Virtually no recognisable features	Site Footprint Visible - yes  Boundary defined – yes  Feature Richness Index – 1	Just out buildings remain  Buildings of Indeterminate Purpose	Parkland – yes, degraded, now arable fields
<b>Mountpallas</b> CV-34-N- 501842	Unknown	Clanmahon	Mountpallas	Sheet No : 34 Grid Letter : N Grid Reference : 501842	Building indicated, area labelled Mountpallas	Virtually no recognisable features	Site Footprint Visible - yes  Feature Richness Index – 3  House indicated on the 6" map but not named.	Principal Building – yes	Woodland – yes  Parkland – yes, partly degraded to include arable fields
<b>Moynehall House</b> Alternate Site	Unknown	Upper Loughtee	Moynehall	Sheet No : 34 Grid Letter : H	Building indicated, area labelled Moyne	Main features unrecognisable - peripheral features visible	Site Footprint Visible - yes  Significant	Principal Building – yes	Parkland – yes, area reduced by development  Formal Garden – yes,

Names : Moyne Hall CV-34-H- 425023				Grid Reference : 425023	Hall.		Development - yes  Feature Richness Index – 4  Industrial units in north west area of parkland.		remnants of mature planting visible.  Kitchen/ Walled and Productive Gardens – yes, enclosure visible, area inside down to grass
<b>Mullagh Cottage</b> CV-35-N- 675857	Unknown	Castlerahan	Mullagh	Sheet No : 35 Grid Letter : N Grid Reference : 675857	Building indicated, not named	Main features unrecognisable - peripheral features visible	Site Footprint Visible - yes  Boundary defined – yes  Feature Richness Index – 4	Principal Building – yes  Entrances have changed – yes, new entrance further to the east.  Drive position has changed – yes, new drive from the new entrance.	Parkland – yes  Formal Garden – yes, remnants of mature planting visible  Natural and Naturalistic Water Features – yes, site borders Mullagh Lough
<b>Nahillagh House</b> CV-27-H- 411135	Unknown	Lower Loughtee	Drumcrow	Sheet No : 27 Grid Letter : H Grid Reference : 411135	Buildings and woodland indicated not named.	Virtually no recognisable features	Site Footprint Visible - yes  Feature Richness Index – 2	Principal Building – yes	Woodlands – yes  Woodland Footprint Changed – yes  Parkland – yes, area increased
<b>New Grove</b> CV-28-H- 630109	Unknown	Tullygarvey	Carragh	Sheet No : 28 Grid Letter : H	Buildings shown, not named	Main features unrecognisable - peripheral features visible	Site Footprint Visible - yes  Boundary defined	Principal Building – yes	Woodland Footprint Changed – yes, woodland no longer present

				Grid Reference : 630109			- yes Feature Richness Index – 4		Parkland – yes  Formal Garden – yes, mature planting visible near the principal building.  Natural and Naturalistic Water Features – yes, river borders the site
<b>Nixon Lodge</b> CV-27-H-332126	Unknown	Lower Loughtee	Artonagh	Sheet No : 27 Grid Letter : H Grid Reference : 332126	Building indicated not named.	Main features unrecognisable - peripheral features visible	Site Footprint Visible - yes Boundary defined – yes Feature Richness Index – 4	Principal Building – yes	Woodlands – yes  Parkland – yes, degraded, now mainly arable  Kitchen/ Walled and Productive Gardens – yes, enclosure visible, not in use
<b>Northlands</b> CV-35-H-751024	Unknown	Clankee	Taghart North or Closnabradan	Sheet No : 35 Grid Letter : H Grid Reference : 751024	Building and woodland indicated, not named	Main features unrecognisable - peripheral features visible	Site Footprint Visible - yes Boundary defined – yes Feature Richness Index – 3	Just out buildings remain	Woodlands – yes  Parkland – yes  Formal Garden – yes, remnants of mature planting visible
<b>Oakhill</b> CV-34-H-281023	Unknown		Corradarren	Sheet No : 34 Grid Letter : H Grid Reference : 281023		Main features unrecognisable - peripheral features visible	Site Footprint Visible - yes Boundary defined – yes Significant Development - yes Feature Richness	Principal Building – yes	Parkland – yes

							Index – 2		
<b>Orange Field</b> CV-34-N- 415835	Unknown	Clanmahon	Nagheraboy Upper	Sheet No : 34 Grid Letter : N Grid Reference : 415835	Building indicated not named.	Main features unrecognisable - peripheral features visible	Site Footprint Visible - yes  Boundary defined – yes  Feature Richness Index – 4	Principal Building – yes  Buildings of Indeterminate Purpose - yes	Woodlands – yes  Parkland – yes  Formal Garden – yes, a small area of lawns and mature planting visible near the principal building.
<b>Palmira House</b> CV-35-N- 670880	Unknown	Castlerahan	Cornaglare or Palmira	Sheet No : 35 Grid Letter : N Grid Reference : 670880	Woodland indicated, not named	Virtually no recognisable features	Site Footprint Visible - yes  Feature Richness Index – 2	Principal Building – yes, partly visible	Woodland Footprint Changed – yes, woodland no longer present  Parkland – yes, degraded, now mainly arable
<b>Parsonage</b> CV-21-H- 485098	Unknown		Corravahan	Sheet No : 21 Grid Letter : H Grid Reference : 485098		Main features substantially present - peripheral features unrecognisable	Site Footprint Visible - yes  Boundary defined – yes  Feature Richness Index – 4	Principal Building – yes  Entrances have changed - yes  Drive position has changed - yes  Evidence from aerial photography suggests that a public road shown on the 1836 - 1846	Woodlands – yes  Woodland Footprint Changed – yes, many areas of structural woodland not shown on the 1836 - 1846 OS map are visible in aerial photography.  Parkland – yes  Kitchen/ Walled and Productive Gardens – yes

								OS map passing through this site is now being used solely as a drive for the house.	
<b>Portaliff House</b> CV-34-H-314064	Unknown	Tullyhunco	Townparks	Sheet No : 34 Grid Letter : H Grid Reference : 314064	Building indicated not named.	Main features unrecognisable - peripheral features visible	Site Footprint Visible - yes  Boundary defined – yes  Feature Richness Index – 4	Principal Building – yes, in ruins	Parkland – yes, degraded, now mainly arable  Formal Garden – yes, remnants of mature planting visible  Natural and Naturalistic Water Features – yes, site bordered by Mill Lough
<b>Portlongfield</b> CV-34-H-273053	Unknown	Tullyhunco	Portlongfield	Sheet No : 34 Grid Letter : H Grid Reference : 273053	Building indicated, area to south labelled Portlongfield	Main features unrecognisable - peripheral features visible	Site Footprint Visible - yes  Significant Development - yes  Feature Richness Index –3  Farm buildings around the principal building.	Principal Building – yes	Parkland – yes, degraded, now mainly arable  Natural and Naturalistic Water Features – yes, site borders Glasshouse Lake
<b>Prospect Cottage</b> Alternate Site Names : The Hill	Black Lion	Enniskillin No.2	Tuam	Sheet No : 26 Grid Letter : H Grid Reference :	Nothing indicated	Main features unrecognisable - peripheral features visible	Site Footprint Visible - yes  Significant Development - yes	Principal Building – yes  Entrance have changed –	Woodlands – yes  Woodland Footprint Changed – yes, no woodlands are shown on this site on the 1836 - 1846 OS map

CV-26-H-083378				083378			Feature Richness Index – 2	yes Drive position has changed – yes  The drive and entrance from the east shown on the 1836 - 1846 OS map are not present in aerial photography.	Few features of the designed landscape shown on the 1836 - 1846 OS map are visible in aerial photography
<b>Prospect House</b> CV-27-H-414145	Unknown	Lower Loughtee	Knockaterry	Sheet No : 27 Grid Letter : H Grid Reference : 414145	Buildings indicated not named.	Main features unrecognisable - peripheral features visible	Site Footprint Visible - yes  Significant Development - yes  Feature Richness Index – 4  New buildings to the south of the principal building.	Principal Building – yes  Gateways and Gatehouses – yes, Gate lodge visible on main entrance.	Parkland – yes  Formal Garden – yes, a small area of mature planting is visible near the principal building.
<b>Rahardrum</b> CV-35-N-613874	Unknown	Castlerahan	Rahardrum	Sheet No : 35 Grid Letter : N Grid Reference : 613874	Building indicated, not named	Main features substantially present - peripheral features unrecognisable	Site Footprint Visible - yes  Boundary defined – yes  Feature Richness Index – 4	Principal Building – yes	Parkland – yes, area reduced by the inclusion of two sports pitches in the area to the west.  Formal Garden – yes, a small area of lawns and mature planting visible near the principal building.  Natural and Naturalistic

									Water Features – yes, site bordered by Lough Ramor.
<b>Rakenny House</b> CV-27-H-538114	Unknown	Tullygarvey	Rakenny	Sheet No : 27 Grid Letter : H Grid Reference : 538114	Buildings indicated, not named, woodland shown	Main features substantially present - some loss of integrity	Site Footprint Visible - yes Boundary defined – yes Feature Richness Index – 6	Principal Building – yes Buildings of Indeterminate Purpose – yes	Woodlands – yes Parkland – yes Formal Garden – yes, lawns and mature planting visible Kitchen/ Walled and Productive Gardens – yes, enclosure visible, in use as an ornamental area. Natural and Naturalistic Water Features – yes, river flows through the site
<b>Ramulligan</b> CV-27-H-439175	Unknown	Lower Loughtee	Ramulligan	Sheet No : 27 Grid Letter : H Grid Reference : 439175	Buildings indicated not named.	Main features unrecognisable - peripheral features visible	Site Footprint Visible - yes Boundary defined – yes Feature Richness Index – 5	Principal Building – yes	Woodlands – yes Woodland Footprint Changed – yes, area increased Parkland – yes Formal Garden – yes, a small area of mature planting is visible near the principal building. Natural and Naturalistic Water Features – yes, site includes Ramulligan Lough
<b>Redhill</b> Alternate Site Names : Redhills	Unknown	Lower Loughtee	Redhill Demesne	Sheet No : 27 Grid Letter : H Grid	Labelled fortified house, woodland indicated.	Main features substantially present - peripheral features unrecognisable	Site Footprint Visible - yes Boundary defined – yes	Principal Building – yes Woodland Drives or	Woodlands – yes Parkland – yes Formal Garden – yes, a small area of mature planting is

CV-27-H-451173				Reference : 451173			Significant Development - yes  Feature Richness Index – 6  Farm or institutional buildings to the west of the principal building.	Walks - yes	visible near the principal building.  Natural and Naturalistic Water Features – yes, site includes Duncorn Lough
<b>Retreat</b> Alternate Site Names : Faybrook CV-27-H-551121	Unknown	Tullygarvey	Drumnagran	Sheet No : 27 Grid Letter : H Grid Reference : 551121	Building indicated, not named	Main features unrecognisable - peripheral features visible	Site Footprint Visible - yes  Boundary defined – yes  Feature Richness Index – 3	Principal Building – yes	Parkland – yes  Natural and Naturalistic Water Features – yes, river borders the site
<b>Rock House</b> CV-34-N-432883	Ballyheelan	Clanmahon	Omard	Sheet No : 34 Grid Letter : N Grid Reference : 432883	Buildings indicated not named.	Main features substantially present - peripheral features unrecognisable	Site Footprint Visible - yes  Boundary defined – yes  Significant Development - yes  Feature Richness Index – 4  House and parkland indicated on 6" map but not named. Farm buildings built around the	Principal Building – yes	Woodlands – yes  Parkland – yes, partly degraded to include some arable fields  Formal Garden – yes, lawns and mature planting are visible near the principal building.  Natural and Naturalistic Water Features – yes, site includes Ramulligan Lough



							principal building		
<b>Rockfield</b> CV-34-H- 280043	Unknown	Tullyhunco	Loughnafin	Sheet No : 34 Grid Letter : H Grid Reference : 280043	Building indicated not named.	Main features unrecognisable - peripheral features visible	Site Footprint Visible - yes  Feature Richness Index – 4	Principal Building – yes	Woodlands – yes  Parkland – yes  Natural and Naturalistic Water Features – yes, site borders Rockfield Lough
<b>Rockville</b> CV-34-H- 372011	Unknown	Upper Loughtee	Rocks	Sheet No : 34 Grid Letter : H Grid Reference : 372011	Buildings indicated not labelled.	Virtually no recognisable features	Site Footprint Visible - yes  Feature Richness Index – 2	Principal Building – yes	Woodland Footprint Changed – yes, new area of forestry planting  Parkland – yes
<b>Roebuck</b> CV-34-N- 498833	Unknown	Castlerahan	Roebuck	Sheet No : 34 Grid Letter : N Grid Reference : 498833	Building indicated, not named	Main features unrecognisable - peripheral features visible	Site Footprint Visible - yes  Boundary defined – yes  Feature Richness Index – 4	Principal Building – yes	Woodlands – yes Woodland Footprint Changed – yes, woodlands no longer present  Parkland – yes, partly degraded to include some arable fields  Formal Garden – yes, remnants of mature planting
<b>Shinan House</b> CV-35-H- 711054	Unknown	Clankee	Shinan	Sheet No : 35 Grid Letter : H	Building and woodland indicated, area	Virtually no recognisable features	Site Footprint Visible - yes  Boundary defined – yes		Woodlands – yes Woodland Footprint Changed – yes, area greatly increased by forestry planting

				Grid Reference : 711054	labelled Shinan		Significant Development - yes  Feature Richness Index – 2  Farm or industrial buildings built throughout the parkland area.		Natural and Naturalistic Water Features – yes, site borders Heinan Lough and Meddi Lough.
<b>Stradone House</b> CV-34-H-501043	Unknown	Upper Loughtee	Raheelagh	Sheet No : 34 Grid Letter : H Grid Reference : 501043	Building indicated, not named	Main features unrecognisable - peripheral features visible	Site Footprint Visible - yes  Boundary defined – yes  Feature Richness Index – 3	New building on the site of the principal building.	Woodlands – yes Woodland Footprint Changed – yes, area greatly reduced  Parkland – yes, partly degraded to include some arable fields  Natural and Naturalistic Water Features – yes, site includes Lisnaneanagh Lough
<b>Summerville</b> CV-34-N-428847	Unknown	Clanmahon	Moydristan	Sheet No : 34 Grid Letter : N Grid Reference : 428847	Building and woodland indicated not named.	Main features unrecognisable - peripheral features visible	Site Footprint Visible - yes  Boundary defined – yes  Feature Richness Index – 3	New building to the south of the site of the principal building.	Woodlands – yes Woodland Footprint Changed – yes, area increased  Parkland – yes, view out to Lough Sheelin  Natural and Naturalistic Water Features – yes, site includes Lisnaneanagh Lough
<b>Swellan Lodge</b> CV-34-H-	Unknown		Swellan Upper	Sheet No : 34 Grid Letter : H Grid		Main features unrecognisable - peripheral features	Site Footprint Visible - yes  Boundary defined		Woodlands – yes  Natural and Naturalistic Water Features – yes,

411048				Reference : 411048		visible	– yes  Significant Development - yes  Feature Richness Index – 2  A road has been built across the southeastern corner of this site.		Swellan Lough
<b>Tara Cottage</b> Alternate Site Names : Holywell Cottage CV-34-N- 443863	Unknown	Clanmahon	Lavagh	Sheet No : 34 Grid Letter : N Grid Reference : 443863	Building indicated area labelled Glebe.	Main features unrecognisable - peripheral features visible	Site Footprint Visible - yes  Boundary defined – yes  Feature Richness Index – 4	Principal Building – yes	Woodlands – yes  Parkland – yes, area greatly reduced by development  Natural and Naturalistic Water Features – yes
<b>The Cottage</b> CV-34-N- 436866	Unknown	Clanmahon	Bellsgrove	Sheet No : 34 Grid Letter : N Grid Reference : 436866	Buildings indicated not named.	Main features unrecognisable - peripheral features visible	Site Footprint Visible - yes  Boundary defined – yes  Feature Richness Index – 4	Principal Building – yes	Woodlands – yes  Parkland – yes  Natural and Naturalistic Water Features – yes
<b>The Hill</b> CV-34-H- 277086	Unknown	Lower Loughtee	Makief	Sheet No : 34 Grid Letter : H Grid Reference : 277086	Building indicated, area labelled Makief.	Main features unrecognisable - peripheral features visible	Site Footprint Visible - yes  Boundary defined – yes  Feature Richness Index – 2	New building to the south of the site of the principal building.	Parkland – yes  Natural and Naturalistic Water Features – yes, Patterson's Lough borders the site.

<b>Tircahan Lodge</b> CV-26-H-197245	Unknown	Bawnboy	Tircahan	Sheet No : 26 Grid Letter : H Grid Reference : 197245	Building indicated and area named Tircahan	Main features unrecognisable - peripheral features visible	Site Footprint Visible - yes  Boundary defined – yes  Feature Richness Index – 3	Principal Building – yes  Drive position has changed – yes, additional drive from the south.	Woodlands – yes  Parkland – yes
<b>Tully House</b> CV-34-H-307030	Unknown	Tullyhunco	Tully	Sheet No : 34 Grid Letter : H Grid Reference : 307030	Building indicated, area labelled Tully.	Main features unrecognisable - peripheral features visible	Site Footprint Visible - yes  Boundary defined – yes  Significant Development - yes  Feature Richness Index – 3 Farm buildings around the principal building.	Principal Building – yes	Parkland – yes  Formal Garden – yes, a small area of mature planting is visible near the principal building.
<b>Tullyvin House</b> CV-27-H-564120	Unknown	Tullygarvey	Tullyvin	Sheet No : 27 Grid Letter : H Grid Reference : 564120	Building and woodland indicated, not named	Main features substantially present - some loss of integrity	Site Footprint Visible - yes  Boundary defined – yes  Feature Richness Index – 7	Principal Building – yes  Woodland Drives or Walks - yes	Woodlands – yes Woodland Footprint Changed – yes, area to the south increased, woodland to the north west no longer present.  Parkland – yes  Formal Garden – yes, mature planting visible  Kitchen / Walled and Productive Gardens – yes,

									enclosure visible with remnant planting. Natural and Naturalistic Water Features – yes, river borders the site
<b>Ture Lodge /</b> Ture House CV-27-H- 305164	Unknown	Lower Loughtee	Ture	Sheet No : 27 Grid Letter : H Grid Reference : 305164	Building indicated, woodland shown, area labelled Ture.	Main features substantially present - peripheral features unrecognisable	Site Footprint Visible - yes Boundary defined – yes Feature Richness Index – 6	Principal Building – yes Buildings of Indeterminate Purpose – yes Entrances have changed – yes, additional entrance from the west Drive position has changed – yes, additional drive to the west Avenues- yes remnants of an avenue along the main drive.	Woodlands – yes Parkland – yes, partly degraded to include arable fields. Vistas – yes, view to the Lough Natural and Naturalistic Water Features – yes, site borders Clonamullig Lough
<b>Vicars Hill</b> CV-27-H- 580123	Unknown	Tullygarvey	Cordoagh Glebe Upper	Sheet No : 27 Grid Letter : H Grid	Nothing indicated	Virtually no recognisable features	Site Footprint Visible - yes Feature Richness	Principal Building – yes, in ruins	Woodlands – yes Woodland Footprint Changed – yes, most of site has been forestry planted and then

				Reference : 580123			Index – 3  Site appears to be covered by cleared forestry planting.		cleared probably for replanting  Natural and Naturalistic Water Features – yes, river borders the site
<b>Wood Lodge</b> CV-27-H- 541106	Unknown	Tullygarvey	Rakenny	Sheet No : 27 Grid Letter : H Grid Reference : 541106	Building and woodland indicated, not named	Virtually no recognisable features	Site Footprint Visible - yes  Boundary defined – yes  Feature Richness Index – 2	New building on the site of the principal building.	Woodlands – yes Woodland Footprint Changed – yes, area reduced  Parkland - yes
<b>Woodlawn</b> CV-34-N- 470866	Unknown	Clanmahon	Crover	Sheet No : 34 Grid Letter : N Grid Reference : 470866	Building indicated area labelled Crover.	Main features substantially present - peripheral features unrecognisable	Site Footprint Visible - yes  Boundary defined – yes  Feature Richness Index – 5	Principal Building – yes  Buildings of Indeterminate Purpose – yes	Woodlands – yes  Parkland – yes  Formal Garden – yes, remnants of mature planting visible  Kitchen/ Walled and Productive Gardens – yes, enclosure visible with remnant planting

## Appendix 20 – Draft Indicative Forest Strategy

The overall aim of the Indicative Forest Strategy (IFS) is to provide high-level, national guidance in relation to the suitability of land for afforestation. The Draft Indicative Forest Strategy provides high-level, national guidance in relation to the suitability of land for afforestation and facilitates the establishment of high quality forests serving a variety of purposes including timber production, enhancement of the environment, mitigation of climate change, forest industry development, creation of alternative off farm incomes and opportunities for tourism and amenity use.

The Draft Indicative Forest Strategy is a GIS based system that identifies areas most suitable for planting primarily on the basis of environmental considerations and soil-productivity. The map based environmental constraints have been supplied from a variety of state organisations, such as the National Parks and Wildlife Service, the Fisheries Boards, the EPA and the Planning Authorities. The forest productivity map was compiled in co-operation with Teagasc and is based on soils and elevations, displaying the potential of growth for trees throughout the country.

The various categories described in the Indicative Forest Strategy are described below. Please refer to the Department of Agriculture and Food's website for most up-to-date version as the following is in draft form.

### **Description of Policy Categories, Environmental Designations and the Process associated with each Policy Category**

<b>Policy Category</b>	<b>Description</b>	<b>Environmental Designations</b>	<b>Applications Process<sup>1</sup></b>
<b>Category 1</b>  "Suitable for a range of forest types"	Areas identified as being the most suitable for future forest development, where no environmental designations exist and where soil types indicate that trees will grow satisfactorily.	Area with no environmental constraints <sup>2</sup> .	<ul style="list-style-type: none"> <li>• Forest Service Inspection Procedure</li> <li>• Adherence to the Code of Best Forest Practice, Forestry Schemes Manual and Forest Service Environmental Guidelines.</li> <li>• Consult with DoEHLG if</li> </ul>

			<p>archaeological records of monuments and places are recorded or discovered.</p> <ul style="list-style-type: none"> <li>• Consult with Local Authority in areas of 25 ha or more.</li> <li>• Full EIA screening procedure (EIA at discretion of Forest Service - mandatory on areas of 50 ha or more).</li> </ul>
<p><b>Category 2</b></p> <p>“Suitable for certain types of forest development”</p>	<p>Areas where at least one environmental designation (such as a fisheries sensitive areas) exist. For more details on the consultation system associated with specific environmental designations see Appendix 1.</p>	<ul style="list-style-type: none"> <li>• Acid sensitive areas.</li> <li>• Areas sensitive for fisheries.</li> <li>• Catchment areas of local authority water schemes.</li> <li>• REPs areas.</li> <li>• Archaeological sites or monuments</li> <li>• Areas of moderate landscape sensitivity.</li> </ul>	<ul style="list-style-type: none"> <li>• Process as for “Suitable for a range of forest types” and, in addition: <ul style="list-style-type: none"> <li>- consultation with relevant authority (such as Regional Fisheries Boards, National Parks and Wildlife Service, Local Authority).</li> </ul> </li> </ul>
<p><b>Category 3</b></p> <p>“Suitable, where appropriate, for nature conservation and/or amenity forests”</p>	<p>Areas where environmental designations (such as Special Areas of Conservation) exist. For more details on the consultation system associated with specific environmental designations see Appendix 1.</p>	<ul style="list-style-type: none"> <li>• pNHAs, SACs, SPAs and National Parks.</li> <li>• Archaeological sites or monuments with intensive public use.</li> <li>• Areas of high landscape sensitivity identified in county development plans or listed in the Inventory of Outstanding Landscapes.</li> </ul>	<ul style="list-style-type: none"> <li>• Process as for “Suitable for a range of forest types” and, in addition: <ul style="list-style-type: none"> <li>- consultation with the relevant authority (such as Regional Fisheries Boards, National Parks and Wildlife Service, Local Authority); and</li> <li>- formal public consultation by way of newspaper advertisement</li> </ul> </li> </ul>
<p><b>Category 4</b></p> <p>“Unsuitable, unproductive or unplantable”</p>	<p>Areas where it is considered that trees are unlikely to grow satisfactorily including soil fertility, exposure etc. These areas also include unplantable areas i.e. waterbodies, urban areas and areas of existing forest. Applications for new forest development may be submitted to the Forest Service for consideration where an approved Forester certifies that the</p>	N/A	N/A



	site is suitable for growing trees.		
--	-------------------------------------	--	--





<sup>1</sup> All applications for grant assistance towards new afforestation must be completed by a qualified forester whose name appears on The Register of Foresters maintained by the Forest Service.

<sup>2</sup> Sites of archaeological interest occur in each category and advice is sought from the Department of the Environment, Heritage and Local Government, whenever a site listed on the Records of Monuments and Places (RMP) is situated within an area proposed for planting.

It is envisaged that a Draft Indicative Forest Strategy will be available in 2008.

Source: <http://www.agriculture.gov.ie>

# Draft Indicative Forest Strategy Policy Category Map

-  Category 1 - Suitable for a wide range of forest types
-  Category 2 - Suitable for certain types of forest development
-  Category 3 - Suitable, where appropriate, for nature conservation and/or amenity forests
-  Category 4 - Unsuitable, unproductive or unplatable areas



0 12.5 25 50 75 100  
Kilometers

1:1,800,000

## Appendix 21 – Aquifer Categories

### Refer to Map 14

There are eight aquifer categories defined in Groundwater Protection Schemes (DoEHLG/EPA/GSI, 1999) as follows:

#### *Regionally Important (R) Aquifers*

- Karstified bedrock (Rk)
- Fissured bedrock (Rf)
- Extensive sand and gravel (Rg)

#### *Locally Important (L) Aquifers*

- Sand and gravel (Lg)
- Bedrock which is Generally Moderately Productive (Lm)
- Bedrock which is Moderately Productive only in Local Zones (LI)

#### *Poor (P) Aquifers*

- Bedrock which is Generally Unproductive except for Local Zones (PI)
- Bedrock which is Generally Unproductive (Pu)

Note that during the course of the National aquifer delineation for the Water Framework Directive (2000), a further aquifer category was established: Lk – locally important karstified bedrock. Regionally important karstified bedrock aquifers (Rk) may, depending on the degree and nature of the karstification, be further characterised as either Rkc – dominated by conduit flow or Rkd – dominated by diffuse flow.

- “Excellent” well yields defined as  $>400 \text{ m}^3/\text{d}$ . “Good” well yields defined as  $>100 \text{ m}^3/\text{d}$  but less than  $400 \text{ m}^3/\text{d}$
- Productivity class ranges from I to V. Class I implies that significant quantities of groundwater can be abstracted with little consequent drawdown of the groundwater level in the borehole. A productivity class of V indicates that the drawdown of the groundwater level in a borehole can be significant for a given abstraction rate.

- The amount of groundwater recharge, and the degree of aquifer connectivity compartmentalisation, are considered as additional factors when determining the aquifer classifications.

Aquifer Category	T values (m <sup>2</sup> /day)	Productivity	Borehole Yields	Potential extent of flow system	Large springs	Lithology			Structure	Surface water discharge zones in areas of thin or free draining subsoil	Annual fluctuation in water levels
						Types	Dolomitic	Karst features			
Rf	Most >50 Several >500	Mostly I & II	Excellent yields very common	Regional	Potentially	Thin bedded sandstones, limestones, volcanics	Potentially	Little or none	Volcanics and thick bedded limestones generally highly fractured	Lowland drainage density <0.5 km/km <sup>2</sup>	Generally <10m
Rkd	Variable. A few >500	Mostly I & II but fair proportion may be lower	Excellent yields very common	Regional	Potentially	Pure of dolomitic limestones	Potentially	Abundant	Thick bedded limestones generally highly fractured	Annual baseflow >60% annual river flow	Generally <15m
Rkc	Variable. A few >500	Probably all classes, average may be III	Extremely variable	Regional	Potentially	Pure limestones	Potentially	Abundant	Thick bedded limestones generally highly fractured	Low flows >21/sec/km <sup>2</sup> and low flows >20% average flows (Rkd) may have lower low flows).	Often > 15m
Lm	Some >50. A few	Average III	Excellent yields very	Regional to local	Potentially	Pure limestones, thin-bedded	Potentially	Occasional	Volcanics and thick bedded		No criteria

	>500		common			sandstones, volcanics			limestones generally highly fractured		
Lk	As for Rkc or Rkd	As for Rkc or Rkd	As for Rkc or Rkd	Local	No	As for Rkc or Rkd	As for Rkc or Rkd	As for Rkc or Rkd	As for Rkc or Rkd	No criteria	As for Rkc or Rkd
LI	Some >50. A few >500	Average III – IV, some II	Some excellent yields	Local (occasionally longer along fault zones)	Perhaps but unusual	Impure limestones, sandstones, shales, others	Perhaps, but not extensive	Occasional (in limestones)	No criteria	High drainage density, low baseflows	No criteria
PI	Most <50. One or two >500	Mostly V & IV, some II	Excellent yields very rare if any	Local	No	Impure limestones, sandstones, shales, others	No	None	No criteria	Values will be complicated by upland climatic setting and steep slopes	No criteria
Pu	<50	Mostly V & IV	No excellent yields. Good yields rare if any	Very localised	No	Impure limestones, sandstones, shales, others	No	None	No criteria		No criteria

## Appendix 22 – Geological Heritage Sites

<b>Geological Heritage Sites in Cavan</b>										
<b>Theme Site No:</b>	<b>Site Name</b>	<b>Townland / District</b>	<b>County</b>	<b>OSi Sheet No. 1:50,000</b>	<b>Easting</b>	<b>Northing</b>	<b>Principal Critical feature &amp; key words</b>	<b>Summary description</b>	<b>NHA</b>	<b>County Geological Site<sup>1</sup></b>
IGH 15	Kingscourt [Gypsum]		Cavan	51	106800	196700	Gypsum			
IGH 1-36	Western Cuilcagh	Blacklion, Glangevlin, Dowra	Cavan	26	205000	331000		Extensive area of upland karst with evidence for pre-glacial karstification, extensive glacial modification and post-glacial reactivation of karst. Tertiary igneous intrusives exert a significant control on karstification and karst drainage.	IGH1 - 36	

<sup>1</sup> The concept of County Geological Sites (CGS) was put forward by the Irish Geological Heritage Programme (IGH) (1998) for inclusion in the National Heritage Plan. These sites are non statutory, but have an element of local democracy involved in that whatever recommendations made by Geological Survey of Ireland (GSI) may be modified or added to by local consultation on the County Development Plan (CDP). Sites are listed in the CDPs, and therefore included in the planning system and can not be destroyed or built on without at least an opportunity for consultation. Many CGS proposed by GSI are of national importance but may not be the very best example put forward for NHA designation. Others may be only of county importance scientifically but may be important for educational or amenity reasons. The sites included are based on the data available as part of the IGH Programme work.

								Karst springs and sinks are controlled by both upper and lower contacts of the host limestone sequence in different catchments.		
IGH 16	Shannon Pot		Cavan	26	205300	331700	Spring/ Source of Shannon River	Spring, source of River Shannon IGH Theme – Primary is Karst Secondary - Hydrogeology	IGH 1-19	
IGH 16	Glangevlin, Dowra	Dowra	Cavan	26	207000	327000	Artesian well	Unusual chemistry		
IGH1-49	Pollprughlisk, East Cuilcagh	Alteen	Cavan	26	216450	328990		Pollprughlisk is part of an integrated system of fracture controlled vertical caves connected by bedding controlled horizontal caves and is one of the best examples of this geomorphological feature in Ireland. The part of the	IGH1-49	



								system in Northern Ireland has been evaluated for it's scientific interest.		
IGH 14	Lower Lough Erne		Cavan	27A	236000	009000	Drowned morainic landscape			
IGH 15	Kill	Kill	Cavan	34	243000	291000	Graphitic shale mined as a 'coal' deposit. Only known example of this type of working			
IGH 4-1	Slieve Glah Shear Zone (Orlock Bridge Fault)	Cavan	Cavan	27A	246300	300900	Type section for Slieve Glah Shear Zone	This is the best section for the locally named Slieve Glah Shear Zone, and it forms part of the Orlock Bridge Fault which extends through the length of the Southern Uplands zone from Scotland through Northern Ireland, into Ireland. This is the best and most extensive	International	

								exposure of the fault, which forms the boundary between Ordovician and dominantly Silurian sections of the Southern Uplands/Longford-Down Zone. The fault features prominently in international scale plate tectonic reconstructions.		
IGH 15	Redhills (Claragh)	Redhills	Cavan	27A	246900	315700	Stratiform ferruginous shales, extensively mined in the 19 <sup>th</sup> century	Stratiform ferruginous shales, extensively mined in the 19 <sup>th</sup> century		
IGH 2-8	Cormeen Quarry	Cormeen	Cavan	35	253000	303620		Ordovician graptolites	IGH2-8	
IGH 2-14	Moneycass Glebe	Moneycass Glebe	Cavan	35	254200	304500		Mucronaspis trilobite locality of Siveter <i>et al</i> 1980	IGH 2-14	
IGH 7	Bruse Hill	Mullagh	Cavan	34	264500	284000	Crag and tails	Crag and tails – excellent isolated example of 4 km tail (R. Meehan)		Yes
IGH 16	Kingscourt		Cavan	35	279000	296000	High sulphate	High sulphate well		

							well			
IGH 4-2	Lough Acanon	Carrickallen	Cavan	35	356000	303000	Moffat Shale	Crags along streamsection. Section through L. Acanon pelitic Formation exposing basal Llandovery; Moffat Shales containing interbedded mafic/intermediate tuffs; best moffat shale		
IGH 14	Lough Keelin		Cavan				Previous lakeshore lines			
IGH 14	Belturbet - Cootehill		Cavan	28A, 27A	N/A	N/A	Irregular/deranged drainage pattern, glacial sedimentary inheritance			
IGH 7	Mid-Cavan		Cavan	N/A	N/A	N/A	Ribbed morraines	Ribbed Morraines		
IGH 9	Cuilcagh		Cavan	26			Namurian	IGH Theme – Primary is Karst Secondary – Lower Carboniferous Tertiary – Upper Carboniferous		

								The definition of this site is incomplete as geological interest in several themes needs to be integrated and further investigation to define appropriate boundaries. Need to complement any ASSI on Fermanagh side. Need to link with IGH1 karst sites especially. The geological interest of the Cuilcagh district is bigger area than that defined already for SAC and NHA.		
IGH 7	Blackwater Valley		Meath/ Cavan	35	263000	283000	Pitted sandur	Pitted sandur		Yes
IGH 9	Knocknacran		Monaghan/ Cavan				Westphalian – Permian boundary	Westphalian – Permian boundary		

Source: Geological Survey of Ireland (2007)

## **Appendix 23 – Tree Stands or Champion Trees**

The trees are arranged according to their girths. These are usually measured at 1.5 m above ground level, but where this is impossible because of the shape or branching of the tree, then this is noted (i.e. 3.1 @ 0.5 means the trees circumference was 3.1 m at a height of half a metre from the ground. Many of the trees in the Register are on private property and are not normally accessible to the public; furthermore the locations given in the guide are constrained by space, and may only be specific to an estate or village (Tree Council of Ireland).