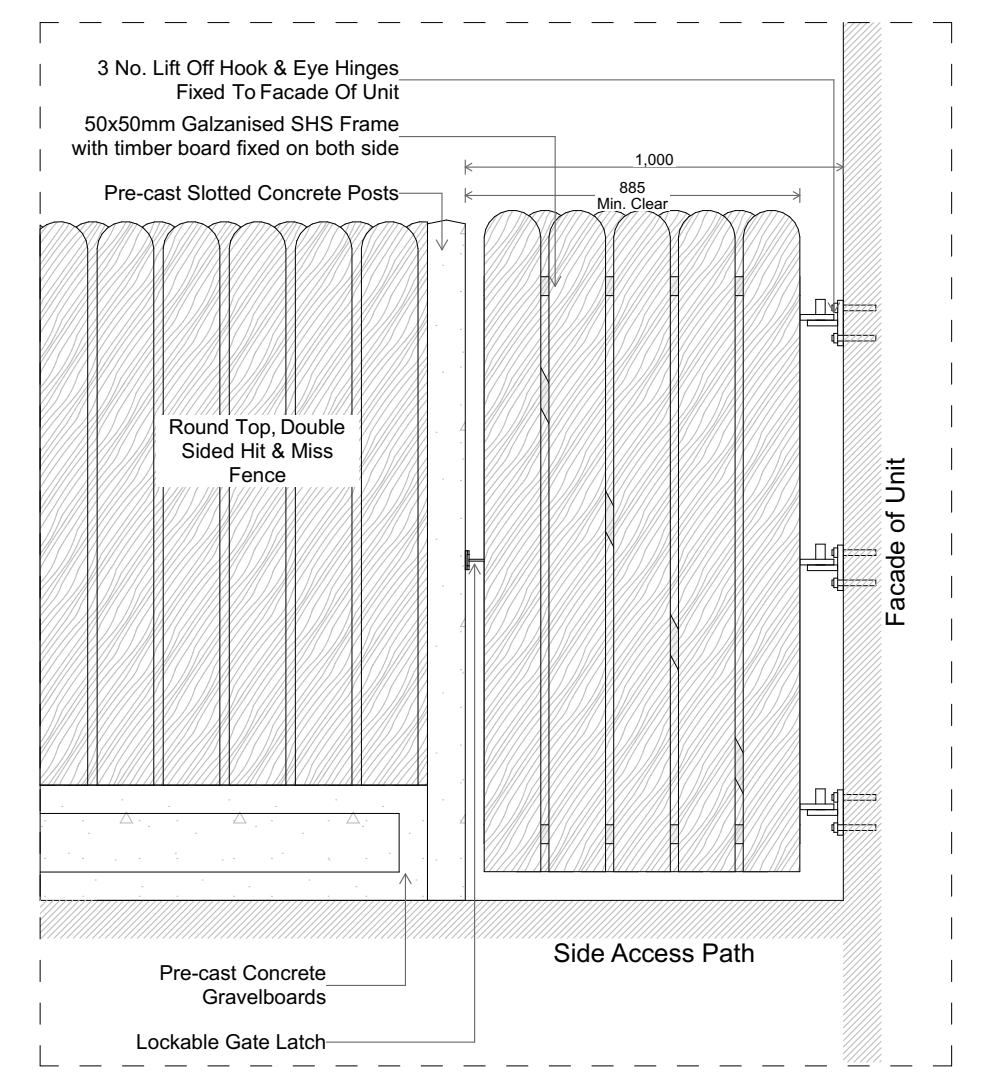
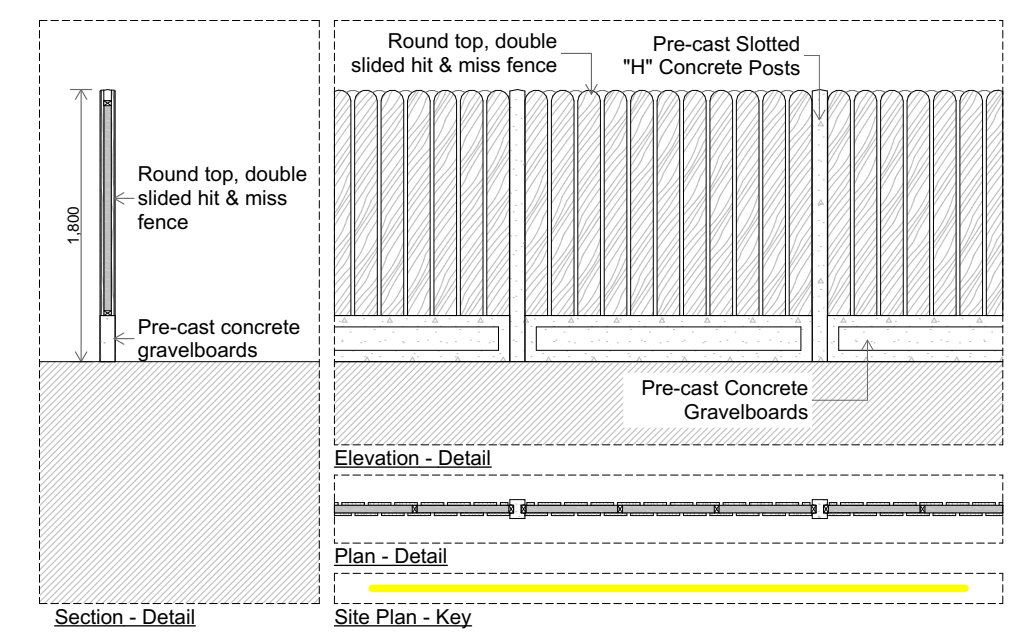




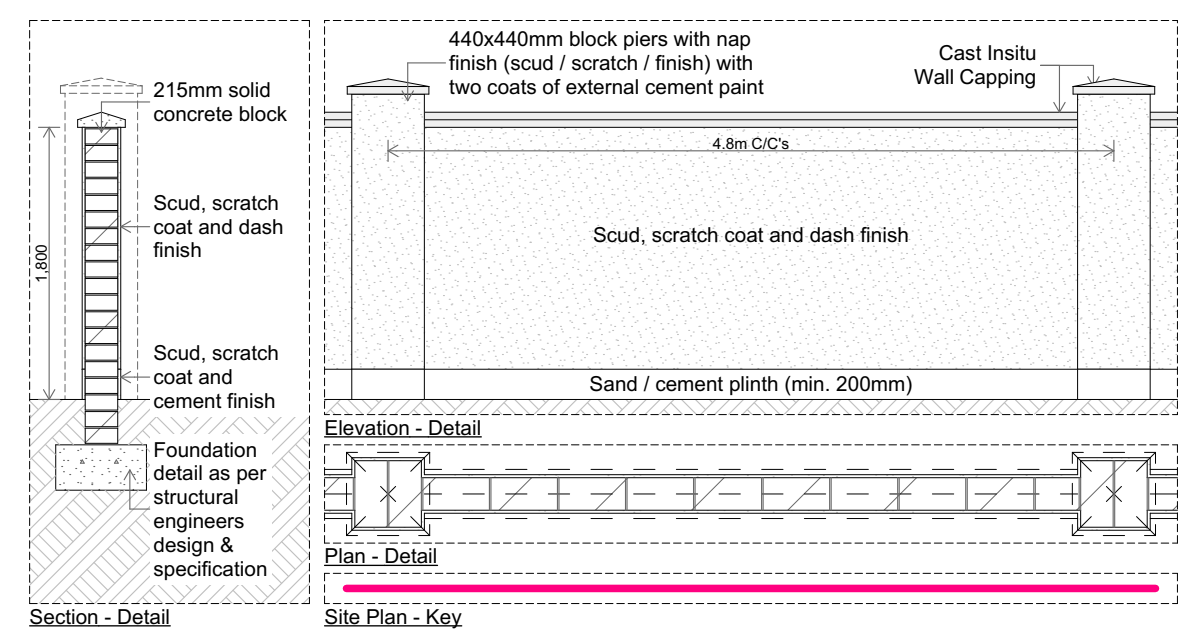
1 Site Boundary Line 1:250



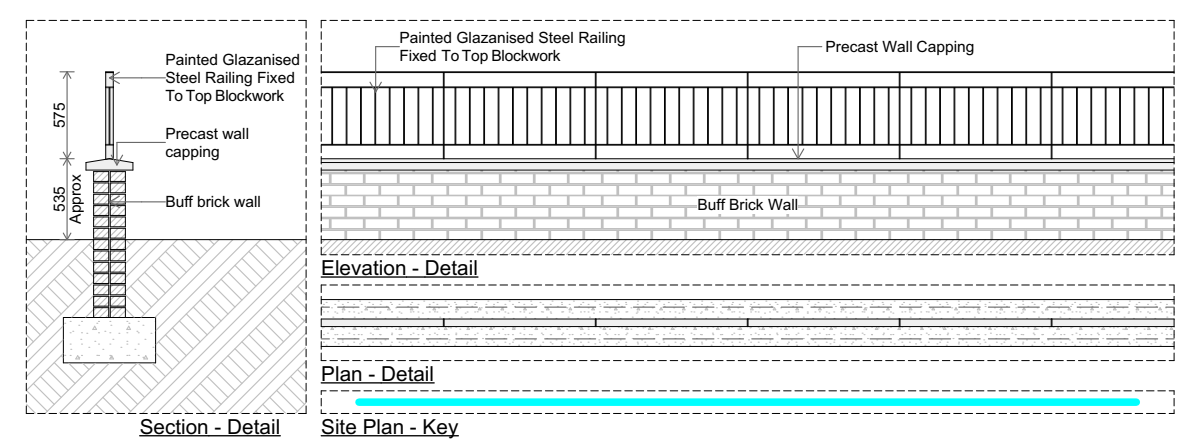
2 Garden Gate Access 1:20



3 Boundary Wall 'A' 1:50



4 Boundary Wall 'B' 1:50



5 Boundary Wall 'C' 1:50



Rev	Issue Date	Description	Approved by

PLANNING DRAWING ONLY

Wynne Gormley Architects & Surveyors Ltd.

© WGG ARCHITECTS & SURVEYORS LTD COPYRIGHT RESERVED

JOB DETAILS
Proposed Housing Development @ Ashgrove, Derrylurgan, Ballyjamesduff, Co. Cavan for Cavan County Council

Scale @ A2 1:250, 1:20, 1:50, 1:1	Dwg.no PL 23-020-002	Amend.
Date 07/07/2023	Description Site Boundary Layout	
Drawn by J Mrowiec		
Checked by E Gilsean		

21, Church View, Cavan
T +353 49 43 61096
F +353 49 43 62907
E info@wggarchitects.ie
W www.wggarchitects.ie

