Copyright. All Rights Reserved.
This work is copyright and cannot be re-produced or copied in any form or by any means (graphic, electronic or mechanical including photocopying) without the written permission of the originator. Any license, express or implied, to use this document for any purpose whatsoever is restricted to the terms of the agreement or implied agreement between the originator and the instructing party.

Unless otherwise stated all dimensions are in millimeters. Where dimensions are not given, drawings must not be scaled and the matter must be referred to the landscape Architect. If the drawing includes contributing details/dimensions, the matter must be referred to the Landscape Architect, or any other consultant, as stated on the drawing, or included on site. The Landscape Architect must be informed, by the Contractor, of any discrepancies before work proceeds.

ALL DIMENSIONS TO BE CHECKED ON SITE IN CONJUNCTION WITH RELEVANT CONSULTANT'S DRAWINGS.



1 **Section 1**
1 : 100

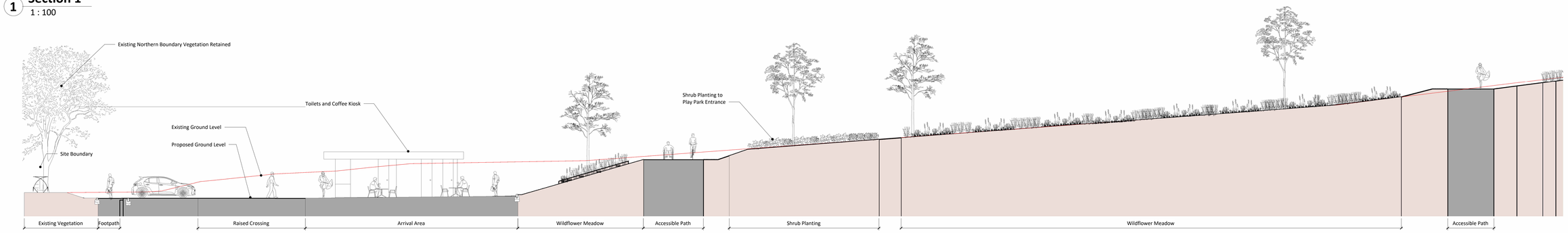

2 **Section 2**
1 : 100

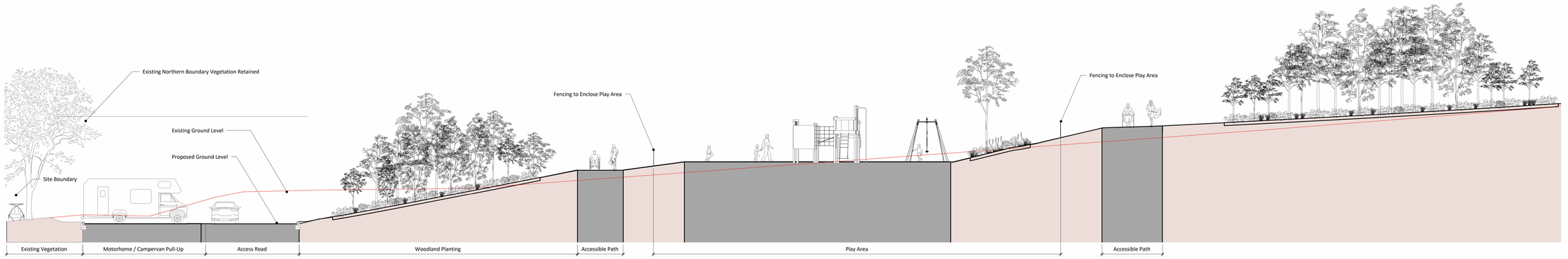

3 **Section 3**
1 : 100

4 **Key Plan - Section Sheet 1**
1 : 2000

Revision Notes	By/Chk	Date	Rev
Red Line Boundary Updated	MD/BM	17/04/26	P02
Planning Issue	MD/ER	28/11/25	P01

Status: PLANNING

Park Hood
Chartered Landscape Architects
Hawarden House, 163 Upper Newtownards Road, Belfast, BT4 3HZ
T: +44 (0) 28 9029 8020 **E:** info@parkhood.com **parkhood.com**

Client: Cavan County Council

Project: Cornahilt, Ballyjamesduff
County Cavan

Title: Landscape Site Sections - Sheet 1

Job No: 8306 | **Scale@A0:** As indicated | **Date:** Oct 2025

Drawing Number

Project	Originator	Volume	Level	Type	Role	Number	Revision
8306	PHL	ZZ	ZZ	DR	L	7000	P02

Rialtas na hÉireann Government of Ireland
Tionscadal Éireann Project Ireland 2040
Ár dTodhchaí Tuaithe Our Rural Future
Cavan
Comhairle Contae an Chaibhán
Cavan County Council