




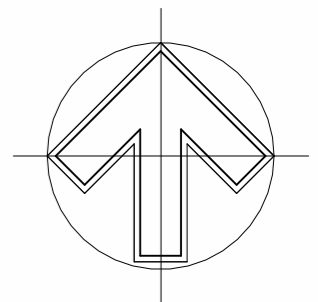
Copyright. All Rights Reserved.  
 This work is copyright and cannot be re-produced or copied in any form or by any means (graphic, electronic or mechanical including photocopying) without the written permission of the originator. Any license, express or implied, to use this document for any purpose whatsoever is restricted to the terms of the agreement or implied agreement between the originator and the instructing party.

Unless otherwise stated all dimensions are in millimeters. Where dimensions are not given, drawings must not be scaled and the matter must be referred to the Landscape Architect. If the drawing includes conflicting details/dimensions the matter must be referred to the Landscape Architect. All dimensions must be checked on site. The Landscape Architect must be informed, by the Contractor, of any discrepancies before work proceeds.

THIS DRAWING IS TO BE READ IN CONJUNCTION WITH RELEVANT CONSULTANT'S DRAWINGS.

**Legend**

-  Application Site Boundary
  -  Site Notice Location
- Red Line Boundary Total Area: 23 acres



Red Line Boundary Updated Planning Issue	MD/BM	17/04/26	P02
	MD/ER	28/11/25	P01
<b>Description</b>	<b>By/Chk</b>	<b>Date</b>	<b>Rev</b>



Rialtas na hÉireann  
Government of Ireland

Tionscadal Éireann  
Project Ireland  
**2040**



Cavan  
Comhairle Contae an Chabháin  
Cavan County Council

Ár dTodhchaí  
Tuaithe  
Our Rural Future



**Status: PLANNING**



**Park Hood**  
Chartered Landscape Architects

Hawarden House, 163 Upper Newtownards Road, Belfast, BT4 3HZ  
 T: +44 (0) 28 9029 8020 E: info@parkhood.com parkhood.com

<b>Client:</b> Cavan County Council							
<b>Project:</b> Cornahilt, Ballyjamesduff County Cavan							
<b>Title:</b> Site Location Plan							
<b>Job No:</b> 8306		<b>Scale@A3:</b> 1 : 2500			<b>Date:</b> Oct 2025		
<b>Drawing Number</b>							
Project	Originator	Volume	Level	Type	Role	Number	Revision
8306	PHL	ZZ	ZZ	DR	L	0001	P02